

Velvet, a town in the north central part of Stevens county was first known as "Frontier", so named by the Supt. of the Red Mountain railroad. The railroad station is near the international boundary. It is the shipping point of the Velvet Mine, located 10 miles north in British Columbia. The name was changed from Frontier to Velvet to honor the mine (Postmaster at Velvet in names <sup>m</sup>SS Letter 148 (Meany))

Ventura, a village that existed in the west central part of

Okanogan county during the mining boom in the summer of 1895 (Mrs.

M. Stewart of Mazama in Names MSS Letter 314 (Meany)

Vila, a railroad station in the southwestern part of Klickitat county, was named by L.W. Hill and C.M. Levey (L.C. Gilman, president of the Spokane, Portland & Seattle Railway company in names MSS Letter 590(Meany)

Vineland, a name once applied to Clarkston, Asotin county.


Virden, a town in the north central part of Kittitas county was named  
by G.D. Virden (E.K. Powers of Liberty in Names <sub>m</sub> SS Letter 295 (Meany))

Vista, a former name of Fishtrap, Lincoln county, is now applied to a station on the Northern Pacific Railway in the southeastern part of Benton county. The name has reference to the outlook (Meany)

Vulcan Mountain, in the northwestern part of Ferry county was  
named by prospectors who found indications of iron there (Postmaster  
in Names MSS Letter 202 from Ferry)



TACHS PASH-<sup>N</sup>ame for location at mouth of John Day River, Oregon,  
and name for the river. Named for John Day, ~~hunter with~~ a Virginian and  
hunter with the Astor Overland Party, 1811-1812. Called Lepages River,  
1805 by Lewis and Clark, called Day's River by John Work, 1825






TAH KOOT-White Bluffs.

U

TAH MA KA KASA (Also Winkit) Name for camas grounds near Nanum. Means

Camas Pickup Place.



Tah wah Toshi Ancient Burial place  
along river at Celilo, within Lake Celilo  
Pool


✓

TAHK LITE- Rock Creek Lake in the Palouse where Kamiakin died.

✓



TAHMIT KA LO KEE-Slide Road south of "hite Swan on Toppenish Ridge,  
area name.



TAMPANOE-Place name ~~sixty~~ on right bank of the Columbia River  
near the Mouth of Rock Creek, Klickitat County.

✓



TANE CHAS PUM-The Giant's Place, ~~xxx~~ ~~000~~ nine miles south of  
Toppenish on Goldendale-Toppenish Highway, Highway 97. This was also  
a token marking place where ~~xxxxxxx~~ travellers left tokens to encourage  
good luck as they passed to and from the Columbia to fish or to the  
mountains to hunt. The ~~xx~~ location of a legend concerning two giant sisters.

*Curse words*

TCHLI CHI -Dry Creek on Toppenish-Goldendale Highway.

✓

Teanaway city - discontinued P.O.  
on N.P.Ry in the early 1900  
at Jct of Teanaway & Yak  
Rivers - 19 mi. N.W. of Em.

Platted June 30 - 1885

By Henry F. OPTLEY

P.O. - discontinued in 1886 -  
Up after Zheron Stafford removed  
his store to Cle Elum - & decadence  
set in.



TECHUMTAS-Switzler's Island in Mid-Columbia ~~area~~ inundated by  
McNary Dam. John B. and Mary ~~Switzler~~ Switzler lived on the island where  
Switzler raised horses. His son, William Switzler operated the  
Maryhill and Umatilla ferry from 1911 to 1941.

7 or 8 mile Rapids - at <sup>The Dalles</sup> ~~McKenney~~ Dam site.

Short narrows, les petites Dalles, Little Dalles.

Little narrows, ~~to~~  
~~from five miles up - above~~

Lewis & Clark located Everstons opposite  
the great falls & little narrows.

✓

THA LA THEELA-Pillar Rocks at Horseshoe Bend on the Naches ~~Hi~~ Highway.

Th. 7a Theeah  
7a 7a Theeah  
Cameo = woman  
no men =