

UNITED STATES
DEPARTMENT OF THE INTERIOR
FISH AND WILDLIFE SERVICE
BUREAU OF SPORT FISHERIES AND WILDLIFE
COLUMBIA NATIONAL WILDLIFE REFUGE
P. O. BOX 1465
OTHELLO, WASHINGTON 99344

March 25, 1965

The Yakima Herald
Yakima, Washington

Dear Sir:

Attached are several copies of the 1965 Fishing Map for the Columbia National Wildlife Refuge, located in the Crab Creek drainage west of Othello, Washington.

Inasmuch as the primary objectives of the refuge are waterfowl nesting, feeding and resting areas, there are Federal restrictions not covered in the State regulations booklet, hence the need for our handout map and news media contact.

These maps are available at most local sporting goods stores or by writing to: Refuge Manager, Columbia National Wildlife Refuge, P. O. Box 1465, Othello, Washington 99344.

Any coverage you can give in regards to regulations or use on the Columbia National Wildlife Refuge would be appreciated. If we can be of further assistance, please advise.

Sincerely

Robert G. Nelson
Robert G. Nelson
Refuge Manager

RGN/lmb

Enclosures

UNITED STATES
DEPARTMENT OF THE INTERIOR

COLUMBIA NATIONAL WILDLIFE REFUGE

ADAMS AND GRANT COUNTIES, WASHINGTON

U. S. FISH AND WILDLIFE SERVICE
BUREAU OF SPORT FISHERIES AND WILDLIFE
R29E



UNITED STATES DEPARTMENT OF THE INTERIOR
FISH AND WILDLIFE SERVICE
BUREAU OF SPORT FISHERIES AND WILDLIFE


COLUMBIA


NATIONAL WILDLIFE REFUGE


ADAMS AND GRANT COUNTIES, WASHINGTON

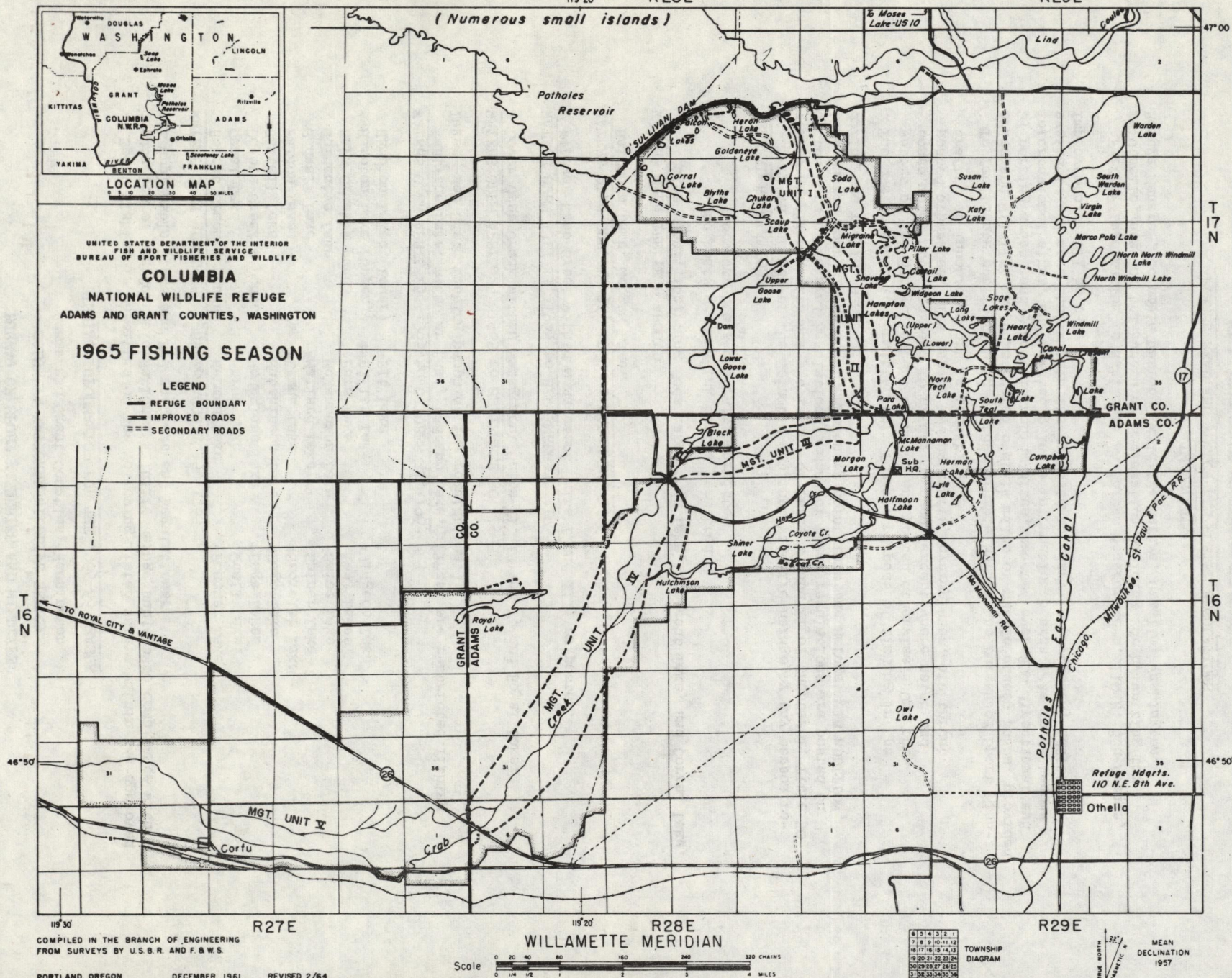
1965 FISHING SEASON

LEGEND

 REFUGE BOUNDARY

 IMPROVED ROADS

 SECONDARY ROADS



COMPILED IN THE BRANCH OF ENGINEERING
FROM SURVEYS BY U.S.B.R. AND F.&W.S.

PORTLAND, OREGON

DECEMBER, 1961


REVISÉ 2/64

Scale

0 20 40 80 160 240 320 CHAIN

0 1/4 1/2 1 2 3 4 MILES

2
3 TOWNSHIP
4 DIAGRAM



MEAN
DECLINATION
1957

IR WASH 393445

UNITED STATES
DEPARTMENT OF THE INTERIOR
U. S. FISH AND WILDLIFE SERVICE
BUREAU OF SPORT FISHERIES AND WILDLIFE

COLUMBIA NATIONAL WILDLIFE REFUGE
Adams and Grant Counties, Washington

FISHING INFORMATION FOR THE 1965-66 SEASON

Sport fishing is permitted on the following listed waters within the approved boundaries of the Columbia National Wildlife Refuge subject to compliance with all applicable State and Federal Laws and Regulations:

WATERS OPEN APRIL 25, 1965 to AUGUST 15, 1965

Bobcat Creek & ponds	Herman Lake	*Poacher Lake
Canal Lake	Heron Lake	Quail Lake
Coyote Creek & ponds	*Hourglass Lake	*Sage Lakes
*Cattail Lake	Hutchinson Lake	*Sago Lake
Falcon Lakes	*Lemna Lake	*Shoveler Lake
*Gadwall Lake	*Mallard Lake	Shiner Lake
Goldeneye Lake	McMannaman Lake	*Snipe Lake
Hays Creek & ponds	Para Lake	Teal Lakes
**Hampton Lake (Upper)	**Pillar Lake	*Widgeon Lake
Hampton Lakes (Lower)	*Pit Lake	

WATERS OPEN APRIL 25, 1965 to OCTOBER 31, 1965

**Blythe Lake, **Chukar Lake, **Scaup Lake. (These are restricted fishing lakes--see State fishing pamphlet for regulations.)

WATERS OPEN APRIL 25, 1965 to SEPTEMBER 30, 1965

Lower Crab Creek within Management Units II, IV and V, and Royal Lake.

WATERS OPEN JULY 11, 1965 to SEPTEMBER 30, 1965

**Lower Crab Creek within Management Units I and III, as posted.

WATERS OPEN OCTOBER 31, 1965 to MARCH 15, 1966

Halfmoon Lake, Morgan Lake.

WATERS OPEN THE YEAR AROUND

Potholes Canal, including Soda Lake, Long Lake, Crescent Lake, and Corral Lake.

*No boats or floating crafts permitted

**No power boats or crafts permitted

FEDERAL REGULATIONS

Entry on and use of the Columbia National Wildlife Refuge by any person requires compliance with the provisions of Parts 18 and 21 of Chapter 1, Title 50 of the Code of Federal Regulations. Most of these regulations are posted on information boards located at each entry point into the Refuge. IN ADDITION, during the fishing seasons:

The use of boats is permitted only for the purpose of fishing in the waters of the Refuge, except as noted and posted otherwise. One out-board motor not to exceed 10 hp may be used, except where noted and posted otherwise. The use of racing crafts, hydroplanes, air thrust crafts, or inboard motors is prohibited.

To facilitate public fishing on the Columbia Refuge the Bureau of Sport Fisheries and Wildlife has constructed over 14 miles of public access roads, provided 27 parking areas, and 9 boat launching sites, erected over 200 directional and informational signs, and erected 6 large information boards. As funds become available and more land within the approved boundary is purchased, additional improvements will be made.

Further information is available at Refuge Headquarters, 110 N. 8th Avenue, in Othello, east of the Bureau of Reclamation Building, or by writing to: Refuge Manager, Columbia National Wildlife Refuge, Othello, Washington.

IMPORTANT

PLEASE READ AND FOLLOW ALL POSTED REGULATIONS

KNOW YOUR STATE FISHING REGULATIONS

COLUMBIA NATIONAL WILDLIFE REFUGE

UNITED STATES
DEPARTMENT OF THE INTERIOR

ADAMS AND GRANT COUNTIES, WASHINGTON

R 28 E

U. S. FISH AND WILDLIFE SERVICE
BUREAU OF SPORT FISHERIES AND WILDLIFE
R29E

R29E



UNITED STATES DEPARTMENT OF THE INTERIOR
FISH AND WILDLIFE SERVICE
BUREAU OF SPORT FISHERIES AND WILDLIFE

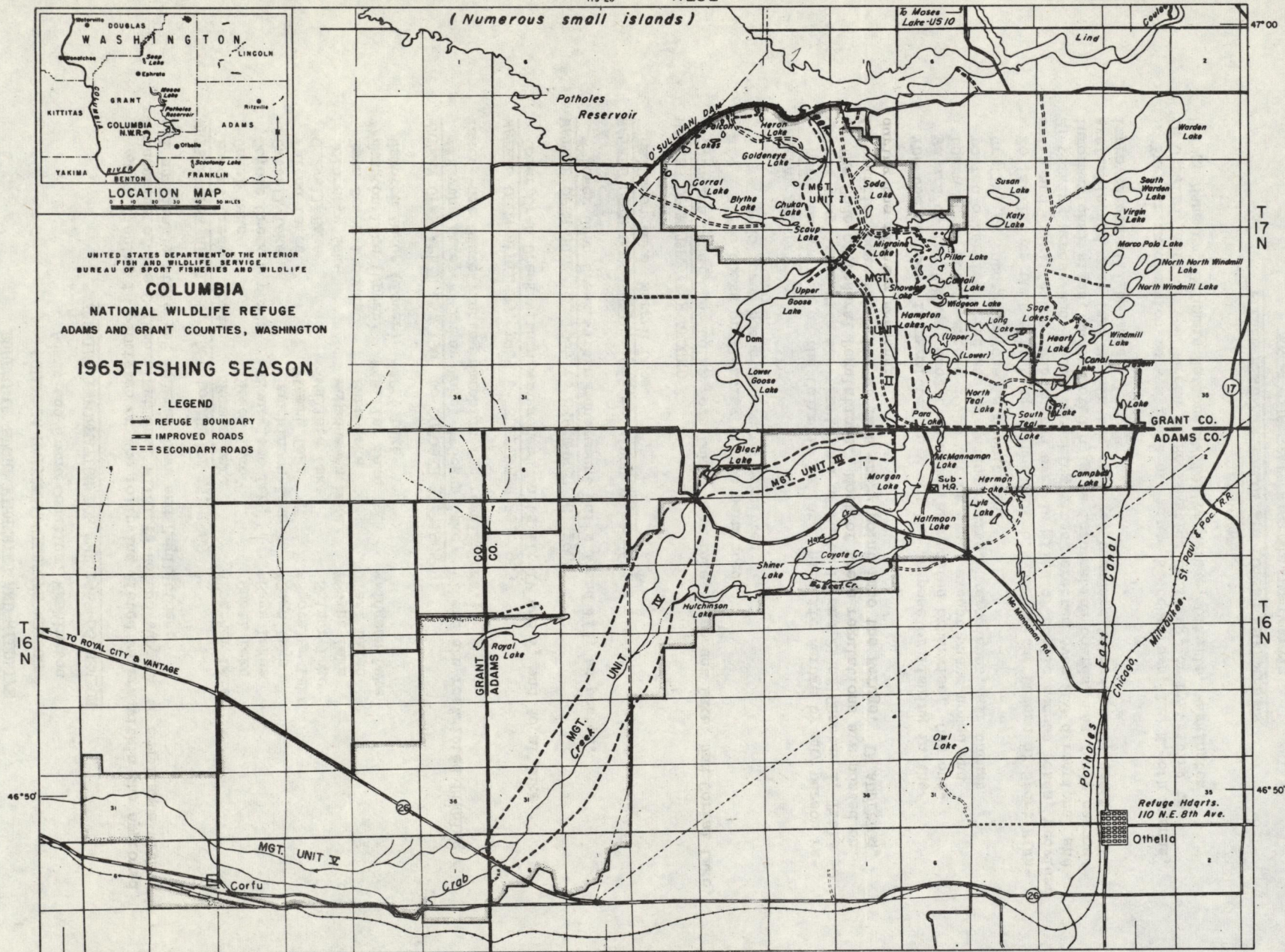
COLUMBIA

NATIONAL WILDLIFE REFUGE
ADAMS AND GRANT COUNTIES, WASHINGTON

1965 FISHING SEASON

LEGEND

- REFUGE BOUNDARY
— IMPROVED ROADS
== SECONDARY ROADS



COMPILED IN THE BRANCH OF ENGINEERING
FROM SURVEYS BY U.S.B.R. AND F.&W.S.


PORTLAND, OREGON

DECEMBER, 1961

REVISÉ 2/64

119° 20' R28E
WILLAMETTE MERIDIAN

Scale



6	5	4	3	2
7	8	9	10	11
12	13	14	15	16
17	18	19	20	21
22	23	24	25	26
27	28	29	30	31

TOWNSHIP
DIAGRAM



MEAN
DECLINATION
1957

IR WASH 393465

UNITED STATES
DEPARTMENT OF THE INTERIOR
U. S. FISH AND WILDLIFE SERVICE
BUREAU OF SPORT FISHERIES AND WILDLIFE
COLUMBIA NATIONAL WILDLIFE REFUGE
Adams and Grant Counties, Washington

FISHING INFORMATION FOR THE 1965-66 SEASON

Sport fishing is permitted on the following listed waters within the approved boundaries of the Columbia National Wildlife Refuge subject to compliance with all applicable State and Federal Laws and Regulations:

WATERS OPEN APRIL 25, 1965 to AUGUST 15, 1965

Bobcat Creek & ponds	Herman Lake	*Poacher Lake
Canal Lake	Heron Lake	Quail Lake
Coyote Creek & ponds	*Hourglass Lake	*Sage Lakes
*Cattail Lake	Hutchinson Lake	*Sago Lake
Falcon Lakes	*Lemna Lake	*Shoveler Lake
*Gadwall Lake	*Mallard Lake	Shiner Lake
Goldeneye Lake	McMannan Lake	*Snipe Lake
Hays Creek & ponds	Para Lake	Teal Lakes
**Hampton Lake (Upper)	**Pillar Lake	*Widgeon Lake
Hampton Lakes (Lower)	*Pit Lake	

WATERS OPEN APRIL 25, 1965 to OCTOBER 31, 1965

**Blythe Lake, **Chukar Lake, **Scaup Lake. (These are restricted fishing lakes--see State fishing pamphlet for regulations.)

WATERS OPEN APRIL 25, 1965 to SEPTEMBER 30, 1965

Lower Crab Creek within Management Units II, IV and V, and Royal Lake.

WATERS OPEN JULY 11, 1965 to SEPTEMBER 30, 1965

**Lower Crab Creek within Management Units I and III, as posted.

WATERS OPEN OCTOBER 31, 1965 to MARCH 15, 1966

Halfmoon Lake, Morgan Lake.

WATERS OPEN THE YEAR AROUND

Potholes Canal, including Soda Lake, Long Lake, Crescent Lake, and Corral Lake.

*No boats or floating crafts permitted

**No power boats or crafts permitted

FEDERAL REGULATIONS

Entry on and use of the Columbia National Wildlife Refuge by any person requires compliance with the provisions of Parts 18 and 21 of Chapter 1, Title 50 of the Code of Federal Regulations. Most of these regulations are posted on information boards located at each entry point into the Refuge. IN ADDITION, during the fishing seasons:

The use of boats is permitted only for the purpose of fishing in the waters of the Refuge, except as noted and posted otherwise. One out-board motor not to exceed 10 hp may be used, except where noted and posted otherwise. The use of racing crafts, hydroplanes, air thrust crafts, or inboard motors is prohibited.

To facilitate public fishing on the Columbia Refuge the Bureau of Sport Fisheries and Wildlife has constructed over 14 miles of public access roads, provided 27 parking areas, and 9 boat launching sites, erected over 200 directional and informational signs, and erected 6 large information boards. As funds become available and more land within the approved boundary is purchased, additional improvements will be made.

Further information is available at Refuge Headquarters, 110 N. 8th Avenue, in Othello, east of the Bureau of Reclamation Building, or by writing to: Refuge Manager, Columbia National Wildlife Refuge, Othello, Washington.

IMPORTANT

PLEASE READ AND FOLLOW ALL POSTED REGULATIONS

KNOW YOUR STATE FISHING REGULATIONS

[Enclosure, 1965, Mar. 25]

COLUMBIA NATIONAL WILDLIFE REFUGE

ADAMS AND GRANT COUNTIES, WASHINGTON
R28E

U. S. FISH AND WILDLIFE SERVICE
BUREAU OF SPORT FISHERIES AND WILDLIFE
R29E

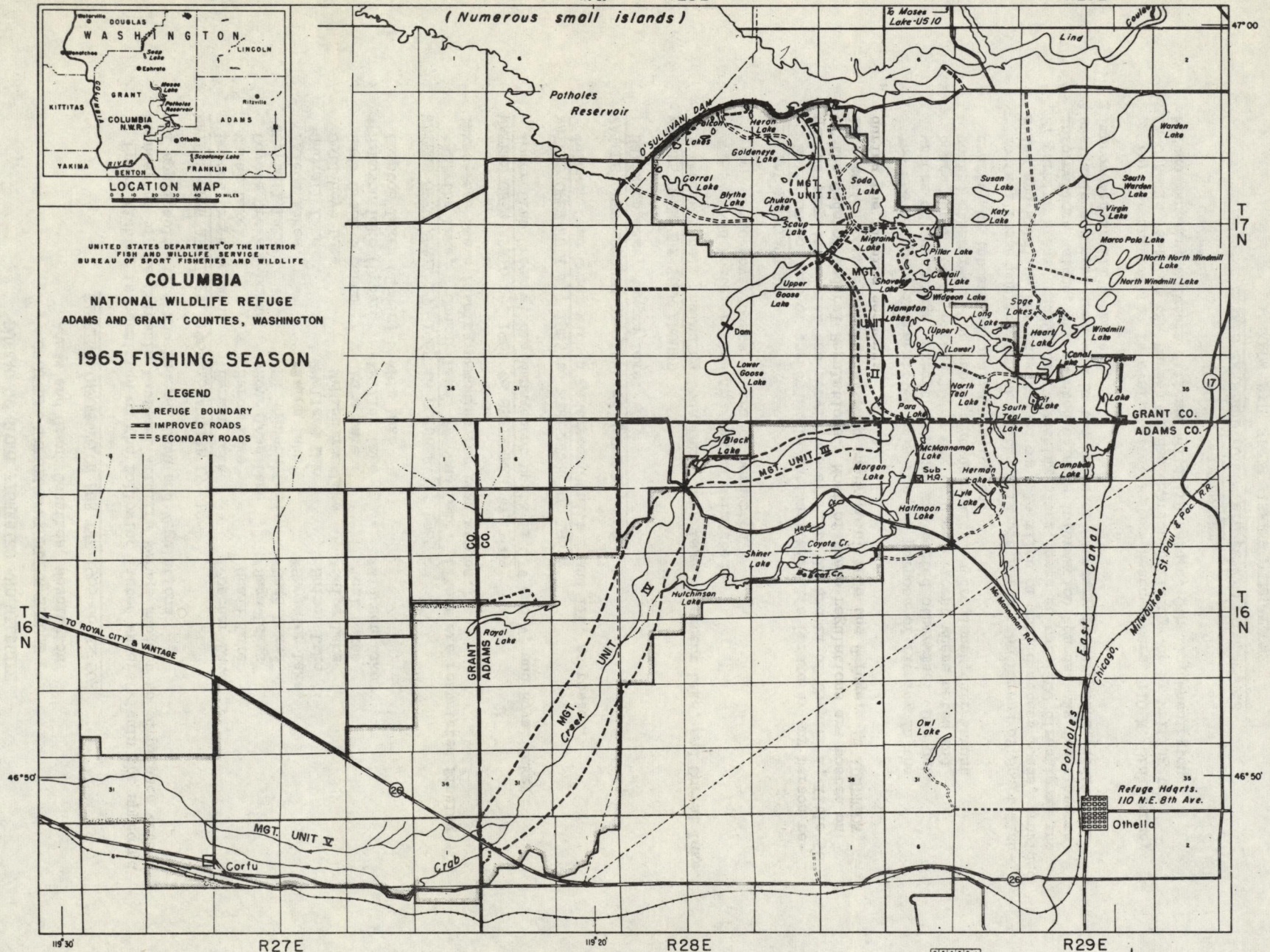
UNITED STATES
DEPARTMENT OF THE INTERIOR



UNITED STATES DEPARTMENT OF THE INTERIOR
FISH AND WILDLIFE SERVICE
BUREAU OF SPORT FISHERIES AND WILDLIFE
COLUMBIA
NATIONAL WILDLIFE REFUGE
ADAMS AND GRANT COUNTIES, WASHINGTON

1965 FISHING SEASON

- LEGEND
- REFUGE BOUNDARY
 - == IMPROVED ROADS
 - === SECONDARY ROADS



COMPILED IN THE BRANCH OF ENGINEERING
FROM SURVEYS BY U.S.B.R. AND F.W.S.

PORTLAND, OREGON

DECEMBER, 1961

REVISED 2/64

Scale 0 20 40 80 160 320 CHAINS
1 2 3 4 MILES

WILLAMETTE MERIDIAN

6	5	4	3	2
7	8	9	10	11
12	13	14	15	16
17	18	19	20	21
22	23	24	25	26
27	28	29	30	31
32	33	34	35	36

TOWNSHIP
DIAGRAM

MEAN
DECLINATION
1957

UNITED STATES
DEPARTMENT OF THE INTERIOR
U. S. FISH AND WILDLIFE SERVICE
BUREAU OF SPORT FISHERIES AND WILDLIFE
COLUMBIA NATIONAL WILDLIFE REFUGE
Adams and Grant Counties, Washington

FISHING INFORMATION FOR THE 1965-66 SEASON

Sport fishing is permitted on the following listed waters within the approved boundaries of the Columbia National Wildlife Refuge subject to compliance with all applicable State and Federal Laws and Regulations:

WATERS OPEN APRIL 25, 1965 to AUGUST 15, 1965

Bobcat Creek & ponds	Herman Lake	*Poacher Lake
Canal Lake	Heron Lake	Quail Lake
Coyote Creek & ponds	*Hourglass Lake	*Sage Lakes
*Cattail Lake	Hutchinson Lake	*Sago Lake
Falcon Lakes	*Lemna Lake	*Shoveler Lake
*Gadwall Lake	*Mallard Lake	Shiner Lake
Goldeneye Lake	McMannaman Lake	*Snipe Lake
Hays Creek & ponds	Para Lake	Teal Lakes
**Hampton Lake (Upper)	**Pillar Lake	*Widgeon Lake
Hampton Lakes (Lower)	*Pit Lake	

WATERS OPEN APRIL 25, 1965 to OCTOBER 31, 1965

**Blythe Lake, **Chukar Lake, **Scaup Lake. (These are restricted fishing lakes--see State fishing pamphlet for regulations.)

WATERS OPEN APRIL 25, 1965 to SEPTEMBER 30, 1965

Lower Crab Creek within Management Units II, IV and V, and Royal Lake.

WATERS OPEN JULY 11, 1965 to SEPTEMBER 30, 1965

**Lower Crab Creek within Management Units I and III, as posted.

WATERS OPEN OCTOBER 31, 1965 to MARCH 15, 1966

Halfmoon Lake, Morgan Lake.

WATERS OPEN THE YEAR AROUND

Potholes Canal, including Soda Lake, Long Lake, Crescent Lake, and Corral Lake.

*No boats or floating crafts permitted

**No power boats or crafts permitted

FEDERAL REGULATIONS

Entry on and use of the Columbia National Wildlife Refuge by any person requires compliance with the provisions of Parts 18 and 21 of Chapter 1, Title 50 of the Code of Federal Regulations. Most of these regulations are posted on information boards located at each entry point into the Refuge. IN ADDITION, during the fishing seasons:

The use of boats is permitted only for the purpose of fishing in the waters of the Refuge, except as noted and posted otherwise. One out-board motor not to exceed 10 hp may be used, except where noted and posted otherwise. The use of racing crafts, hydroplanes, air thrust crafts, or inboard motors is prohibited.

To facilitate public fishing on the Columbia Refuge the Bureau of Sport Fisheries and Wildlife has constructed over 14 miles of public access roads, provided 27 parking areas, and 9 boat launching sites, erected over 200 directional and informational signs, and erected 6 large information boards. As funds become available and more land within the approved boundary is purchased, additional improvements will be made.

Further information is available at Refuge Headquarters, 110 N. 8th Avenue, in Othello, east of the Bureau of Reclamation Building, or by writing to: Refuge Manager, Columbia National Wildlife Refuge, Othello, Washington.

IMPORTANT

PLEASE READ AND FOLLOW ALL POSTED REGULATIONS

KNOW YOUR STATE FISHING REGULATIONS



UNITED STATES
DEPARTMENT OF THE INTERIOR
FISH AND WILDLIFE SERVICE
BUREAU OF SPORT FISHERIES AND WILDLIFE
Columbia National Wildlife Refuge
P. O. Box B
Othello, Washington 99344

April 6, 1966

Outdoor News Editor
Yakima Herald
Yakima, Washington

Dear Sir:

Attached is a map of the Columbia National Wildlife Refuge. We have not received the new 1966-1967 Fishing Regulations map from the publisher as yet but we hope you can use this map with the corrected copy of the 1965 regulations. We will mail the new maps when available.

Fishing success should be excellent this year. All lakes were stocked last fall. The Scaup, Blythe and Chukar Lakes were poisoned and restocked, however, they will remain closed this year.

We are sorry for this late release. Please write or phone our office if additional information is required. Also, stop by and visit when in the Othello area. We have moved offices and are now located at 64 Venice Street. Your past coverage of the Columbia National Wildlife Refuge has been greatly appreciated by both the public and the refuge enforcement personnel.

Sincerely

Robert G. Nelson
Refuge Manager

RGN/lmb

Enclosures - 2

[Enclosure, 1966, Apr. 6]

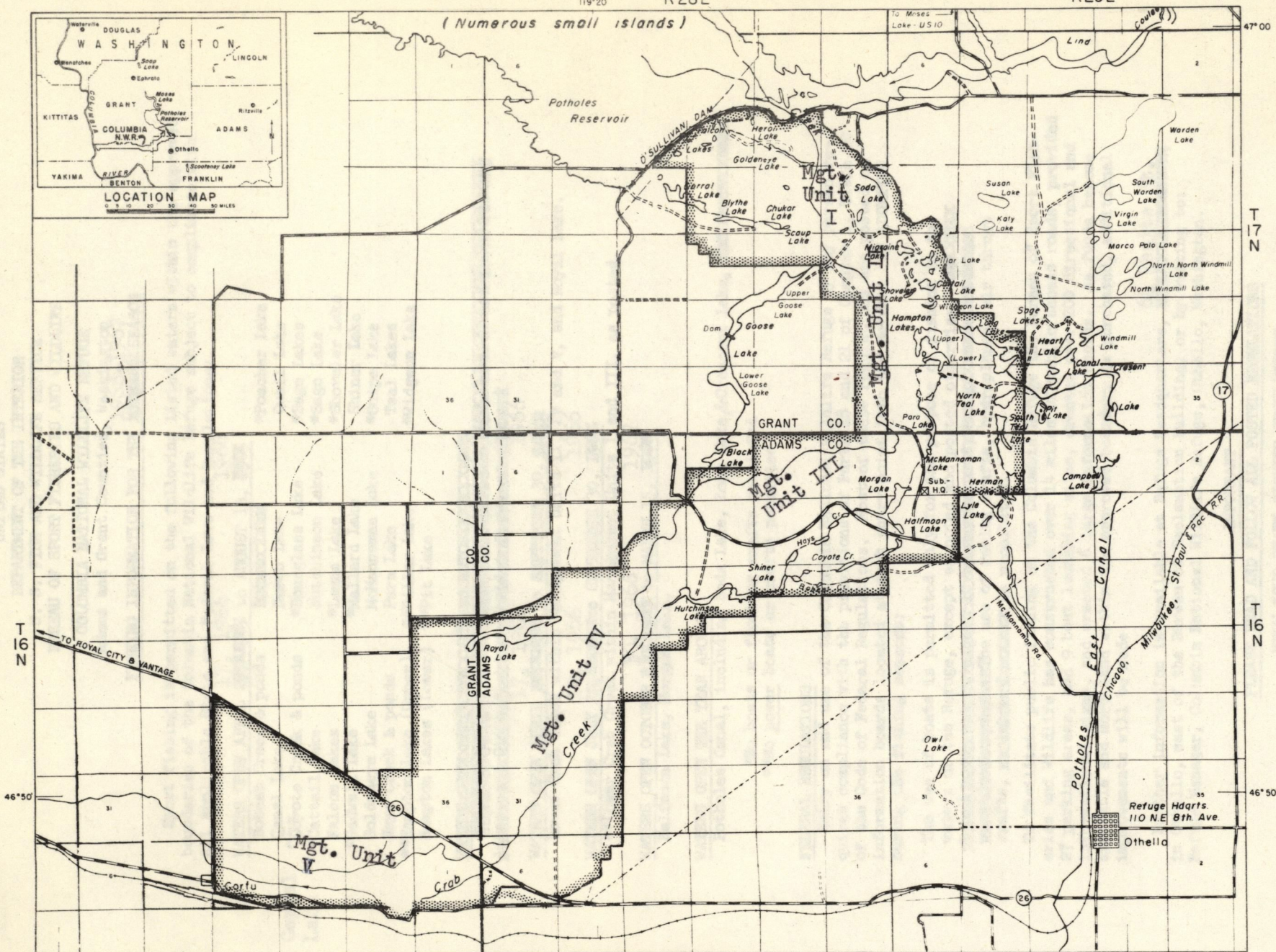
COLUMBIA NATIONAL WILDLIFE REFUGE

ADAMS AND GRANT COUNTIES, WASHINGTON

U. S. FISH AND WILDLIFE SERVICE
BUREAU OF SPORT FISHERIES AND WILDLIFE
R29E

UNITED STATES
DEPARTMENT OF THE INTERIOR

119°20' R28E




COMPILED IN THE BRANCH OF ENGINEERING
FROM SURVEYS BY USBR AND F&WS

PORTLAND, OREGON

DECEMBER, 1961

REVISED 2/64, 12/65

Scale



WILLAMETTE MERIDIAN



TOWNSHIP
DIAGRAM



MEAN
DECLINATION
1957

1R WASH 395 479
455

[Enclosure. 1966, Apr. 6]

UNITED STATES
DEPARTMENT OF THE INTERIOR
U. S. FISH AND WILDLIFE SERVICE
BUREAU OF SPORT FISHERIES AND WILDLIFE

COLUMBIA NATIONAL WILDLIFE REFUGE
Adams and Grant Counties, Washington

FISHING INFORMATION FOR THE ~~1965-1966~~ 1966-1967 SEASON

Sport fishing is permitted on the following listed waters within the approved boundaries of the Columbia National Wildlife Refuge subject to compliance with all applicable State and Federal Laws and Regulations:

17, 1966 1966
WATERS OPEN APRIL ~~25, 1965~~ to AUGUST 15, ~~1965~~

Corral
Lake

Bobcat Creek & ponds	Heron Lake	*Poacher Lake
Canal Lake	Heron Lake	Quail Lake
*Coyote Creek & ponds	*Hourglass Lake	*Sage Lakes
*Cattail Lake	Hutchinson Lake	*Sago Lake
Falcon Lakes	*Lemna Lake	*Shoveler Lake
*Gadwall Lake	*Mallard Lake	Shiner Lake
Goldeneye Lake	McMannan Lake	*Snipe Lake
Hays Creek & ponds	Para Lake	Teal Lakes
**Hampton Lake (Upper)	**Pillar Lake	*Widgeon Lake
Hampton Lakes (Lower)	**Pit Lake	

~~WATERS OPEN APRIL 25, 1965 to OCTOBER 31, 1965~~

~~These are restricted fishing lakes. See State fishing regulations for regulations.~~

17, 1966 1966
WATERS OPEN APRIL ~~25, 1965~~ to SEPTEMBER 30, ~~1965~~

Lower Crab Creek within Management Units II, IV and V, and Royal Lake.

10, 1966 1966
WATERS OPEN JULY ~~15, 1965~~ to SEPTEMBER 30, ~~1965~~

*Lower Crab Creek within Management Units I and III, as posted.

30, 1966 1967
WATERS OPEN OCTOBER ~~31, 1965~~ to MARCH 15, ~~1966~~

Halfmoon Lake, Morgan Lake.

WATERS OPEN THE YEAR AROUND

Potholes Canal, including Soda Lake, Long Lake, & Crescent Lake, ~~and Corral Lake.~~

*No boats or floating crafts permitted

**No power boats or crafts permitted

FEDERAL REGULATIONS

Entry on and use of the Columbia National Wildlife Refuge by any person requires compliance with the provisions of Parts 18 and 21 of Chapter 1, Title 50 of the Code of Federal Regulations. Most of these regulations are posted on information boards located at each entry point into the Refuge. IN ADDITION, during the fishing seasons:

The use of boats is permitted only for the purpose of fishing in the waters of the Refuge, except as noted and posted otherwise. ~~One outboard motor not to exceed 10 hp may be used except where noted and posted otherwise.~~ The use of racing crafts, hydroplanes, air thrust crafts, ~~and inboard motors~~ is prohibited.

To facilitate public fishing on the Columbia Refuge the Bureau of Sport Fisheries and Wildlife has constructed over 14 miles of public access roads, provided 27 parking areas, and 9 boat launching sites, erected over 200 directional and informational signs, and erected 6 large information boards. As funds become available and more land within the approved boundary is purchased, additional improvements will be made.

Further information is available at Refuge Headquarters, ~~64 Venice St.~~ 64 Venice St. in Othello, east of the Bureau of Reclamation Building, or by writing to: Refuge Manager, Columbia National Wildlife Refuge, Othello, Washington.

IMPORTANT

PLEASE READ AND FOLLOW ALL POSTED REGULATIONS

KNOW YOUR STATE FISHING REGULATIONS

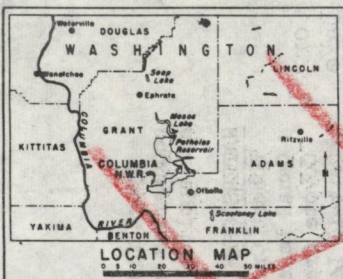
U. S. FISH AND WILDLIFE SERVICE
BUREAU OF SPORT FISHERIES AND WILDLIFE
R29E

UNITED STATES
DEPARTMENT OF THE INTERIOR

119°20'

R 28 E

R29E



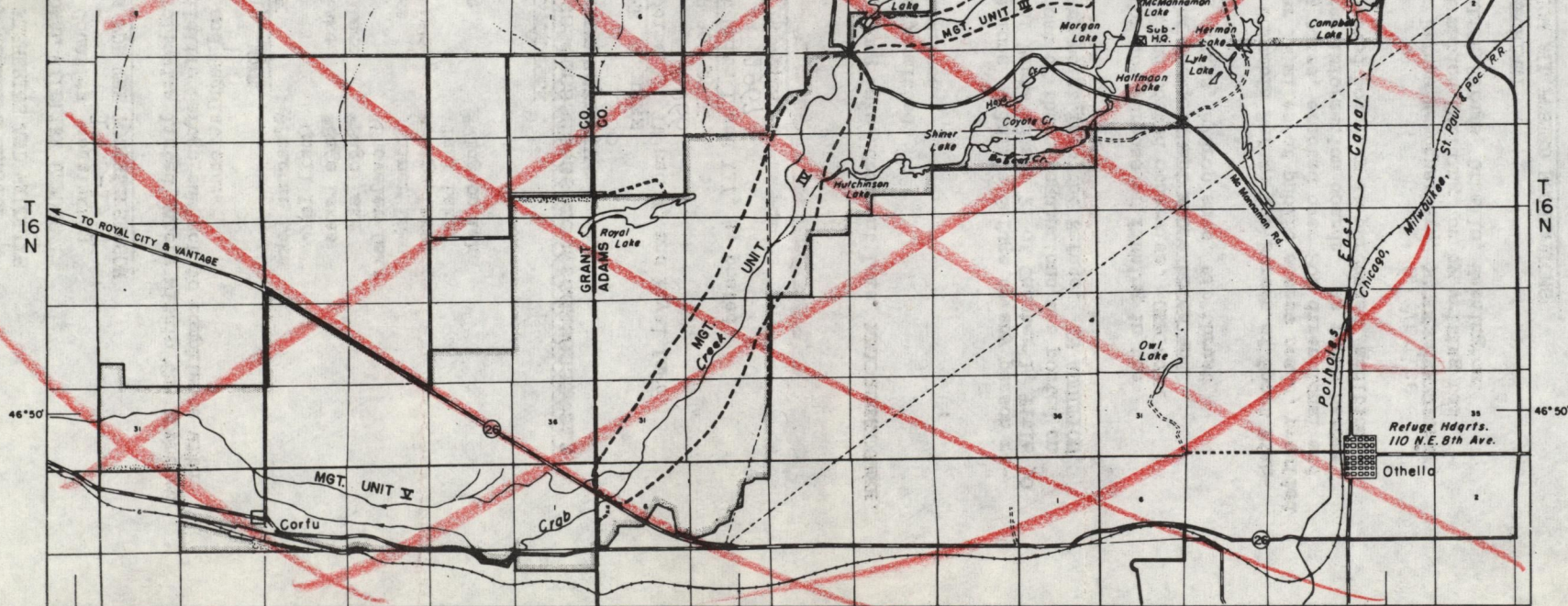
UNITED STATES DEPARTMENT OF THE INTERIOR
FISH AND WILDLIFE SERVICE
BUREAU OF SPORT FISHERIES AND WILDLIFE
COLUMBIA
NATIONAL WILDLIFE REFUGE
ADAMS AND GRANT COUNTIES, WASHINGTON

1965 FISHING SEASON

LEGEND

— REFUGE BOUNDARY

== IMPROVED ROADS
=== SECONDARY ROADS



COMPILED IN THE BRANCH OF ENGINEERING
FROM SURVEYS BY U.S.O.R. AND F.O.W.S.

PORTLAND, OREGON

DECEMBER, 1961

REVISÉ 2/64

R27E

119° 20' R28E
WILLAMETTE MERIDIAN

R29E

TOWNSHIP
DIAGRAM

MEAN
DECLINATION
1957

IR WASH 393445



UNITED STATES
DEPARTMENT OF THE INTERIOR
FISH AND WILDLIFE SERVICE
BUREAU OF SPORT FISHERIES AND WILDLIFE
Columbia National Wildlife Refuge
P. O. Box B
Othello, Washington 99344

April 13, 1966

Outdoor News Editor
Yakima Herald
Yakima, Washington

Dear Sir:

We have just received our 1966-67 Fishing Maps for the
Columbia National Wildlife Refuge.

Attached you will find two copies to replace the revised
map we mailed to you with our letter of April 6, 1966.

We hope these maps can still be of value to you during
the fishing season.

Sincerely

Robert G. Nelson
Refuge Manager

By *Maria Baldrige*
Refuge Clerk

[Enclosure, 1966, Apr. 13]

UNITED STATES
DEPARTMENT OF THE INTERIOR
U. S. FISH AND WILDLIFE SERVICE
BUREAU OF SPORT FISHERIES AND WILDLIFE

COLUMBIA NATIONAL WILDLIFE REFUGE
Adams and Grant Counties, Washington

FISHING INFORMATION FOR THE 1966-67 SEASON

Sport fishing is permitted on the following listed waters within the approved boundaries of the Columbia National Wildlife Refuge subject to compliance with all applicable State and Federal Laws and Regulations:

WATERS OPEN APRIL 17, 1966 to AUGUST 15, 1966

Bobcat Creek & ponds	Hampton Lakes (Lower)	*Poacher Lake
Canal Lake	Heron Lake	Quail Lake
Coyote Creek & ponds	*Hourglass Lake	*Sage Lakes
*Cattail Lake	Hutchinson Lake	*Sago Lake
Corral Lake	*Lemna Lake	Shiner Lake
Falcon Lakes	*Mallard Lake	*Shoveler Lake
*Gadwall Lake	McMannaman Lake	*Snipe Lake
Goldeneye Lake	Para Lake	Teal Lakes
Hays Creek & ponds	**Pillar Lake	*Widgeon Lake
**Hampton Lake (Upper)	**Pit Lake	

AREA OPEN TO
PUBLIC FISHING



CLOSED WATERS - 1966 SEASON

**Blythe Lake, **Chukar Lake, **Scaup Lake. (These are restricted lakes--see State fishing pamphlet for regulations.)

WATERS OPEN APRIL 17, 1966 to SEPTEMBER 30, 1966

Lower Crab Creek within Management Units II, IV and V, & Royal Lake.

WATERS OPEN JULY 10, 1966 to SEPTEMBER 30, 1966

**Lower Crab Creek within Management Units I and III, as posted.

WATERS OPEN OCTOBER 30, 1966 to MARCH 15, 1967

Halfmoon Lake, Morgan Lake.

WATERS OPEN THE YEAR AROUND

Potholes Canal, including Soda Lake, Long Lake, and Crescent Lake.

- *No boats or floating crafts permitted.
- **No power boats or crafts permitted.

AREA CLOSED TO
PUBLIC FISHING

FEDERAL REGULATIONS

Entry on and use of the Columbia National Wildlife Refuge by any person requires compliance with the provisions of Parts 18 and 21 of Chapter 1, Title 50 of the Code of Federal Regulations. Most of these regulations are posted on information boards located at each entry point into the Refuge. IN ADDITION, during the fishing seasons:

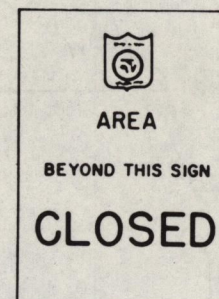
The use of boats is permitted only for the purpose of fishing in the waters of the Refuge, except as noted and posted otherwise.

The use of racing crafts, hydroplanes and air thrust crafts is prohibited.

The use of motor vehicles including mechanical trailriders is prohibited except on designated roads, trails & parking areas, as posted.

Camping is permitted only in designated areas.

To facilitate public fishing on the Columbia Refuge, the Bureau of Sport Fisheries and Wildlife has constructed over 14 miles of public access roads, provided 27 parking areas and 9 boat launching sites, erected over 200 directional and informational signs and 6 large information boards. As funds become available and more land within the approved boundary is purchased, additional improvements will be made.



IMPORTANT
PLEASE READ AND FOLLOW ALL POSTED REGULATIONS
KNOW YOUR STATE FISHING REGULATIONS

COLUMBIA NATIONAL WILDLIFE REFUGE

ADAMS AND GRANT COUNTIES, WASHINGTON

U. S. FISH AND WILDLIFE SERVICE
BUREAU OF SPORT FISHERIES AND WILDLIFE

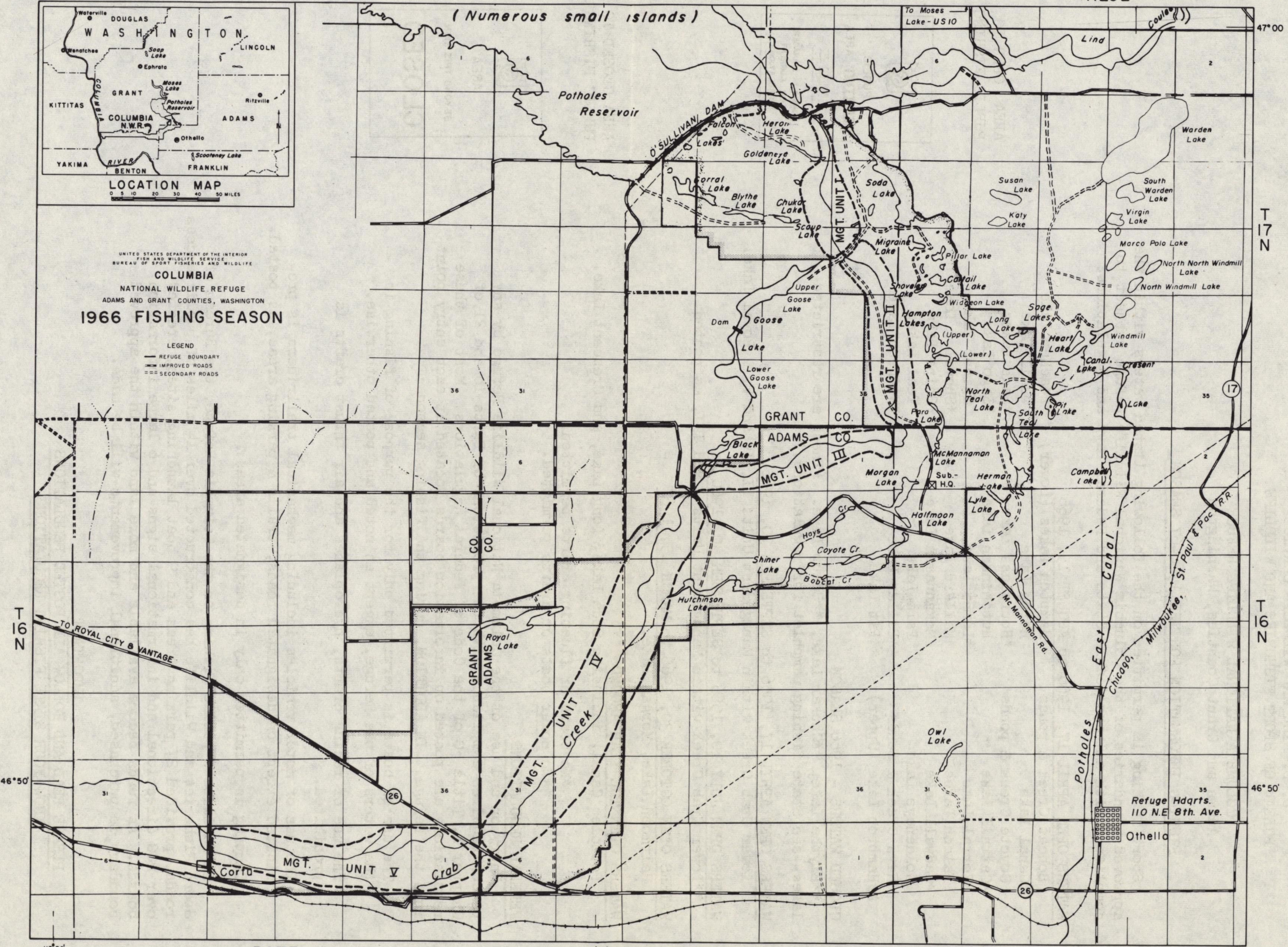
UNITED STATES
DEPARTMENT OF THE INTERIOR

119°20' R28E



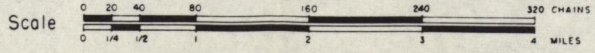
UNITED STATES DEPARTMENT OF THE INTERIOR
FISH AND WILDLIFE SERVICE
BUREAU OF SPORT FISHERIES AND WILDLIFE
COLUMBIA
NATIONAL WILDLIFE REFUGE
ADAMS AND GRANT COUNTIES, WASHINGTON
1966 FISHING SEASON

LEGEND
— REFUGE BOUNDARY
— IMPROVED ROADS
--- SECONDARY ROADS



COMPILED IN THE BRANCH OF ENGINEERING
FROM SURVEYS BY U.S.B.R. AND F.B.W.S.

PORTLAND, OREGON DECEMBER, 1961 REVISED 2/64, 12/65



6	5	4	3	2	1
7	8	9	10	11	12
13	14	15	16	17	18
19	20	21	22	23	24
25	26	27	28	29	30
31	32	33	34	35	36

TOWNSHIP
DIAGRAM



MEAN
DECLINATION
1957

Enclosure, 1966, Apr. 137

UNITED STATES
DEPARTMENT OF THE INTERIOR
U. S. FISH AND WILDLIFE SERVICE
BUREAU OF SPORT FISHERIES AND WILDLIFE

COLUMBIA NATIONAL WILDLIFE REFUGE
Adams and Grant Counties, Washington


FISHING INFORMATION FOR THE 1966-67 SEASON

Sport fishing is permitted on the following listed waters within the approved boundaries of the Columbia National Wildlife Refuge subject to compliance with all applicable State and Federal Laws and Regulations:

WATERS OPEN APRIL 17, 1966 to AUGUST 15, 1966

Bobcat Creek & ponds	Hampton Lakes (Lower)	*Poacher Lake
Canal Lake	Heron Lake	Quail Lake
Coyote Creek & ponds	*Hourglass Lake	*Sage Lakes
*Cattail Lake	Hutchinson Lake	*Sago Lake
Corral Lake	*Lemma Lake	Shiner Lake
Falcon Lakes	*Mallard Lake	*Shoveler Lake
*Gadwall Lake	McMannan Lake	*Snipe Lake
Goldeneye Lake	Para Lake	Teal Lakes
Hays Creek & ponds	**Pillar Lake	*Widgeon Lake
**Hampton Lake (Upper)	**Pit Lake	

AREA OPEN TO
PUBLIC FISHING



CLOSED WATERS - 1966 SEASON

**Blythe Lake, **Chukar Lake, **Scaup Lake. (These are restricted lakes--see State fishing pamphlet for regulations.)

WATERS OPEN APRIL 17, 1966 to SEPTEMBER 30, 1966

Lower Crab Creek within Management Units II, IV and V, & Royal Lake.

WATERS OPEN JULY 10, 1966 to SEPTEMBER 30, 1966

**Lower Crab Creek within Management Units I and III, as posted.

WATERS OPEN OCTOBER 30, 1966 to MARCH 15, 1967

Halfmoon Lake, Morgan Lake.

WATERS OPEN THE YEAR AROUND

Potholes Canal, including Soda Lake, Long Lake, and Crescent Lake.

AREA CLOSED TO
PUBLIC FISHING

- *No boats or floating crafts permitted.
- **No power boats or crafts permitted.

FEDERAL REGULATIONS

Entry on and use of the Columbia National Wildlife Refuge by any person requires compliance with the provisions of Parts 18 and 21 of Chapter 1, Title 50 of the Code of Federal Regulations. Most of these regulations are posted on information boards located at each entry point into the Refuge. IN ADDITION, during the fishing seasons:

The use of boats is permitted only for the purpose of fishing in the waters of the Refuge, except as noted and posted otherwise.

The use of racing crafts, hydroplanes and air thrust crafts is prohibited.


The use of motor vehicles including mechanical trailriders is prohibited except on designated roads, trails & parking areas, as posted.

Camping is permitted only in designated areas.

To facilitate public fishing on the Columbia Refuge, the Bureau of Sport Fisheries and Wildlife has constructed over 14 miles of public access roads, provided 27 parking areas and 9 boat launching sites, erected over 200 directional and informational signs and 6 large information boards. As funds become available and more land within the approved boundary is purchased, additional improvements will be made.

IMPORTANT

PLEASE READ AND FOLLOW ALL POSTED REGULATIONS
KNOW YOUR STATE FISHING REGULATIONS



119°20' R 28 E

U. S. FISH AND WILDLIFE SERVICE
BUREAU OF SPORT FISHERIES AND WILDLIFE
R29E

