

# VACATIONING WITH INDIANS




**A Guide to Campgrounds and Tourist  
Attractions on Indian Reservations**



*Detail from  
"Old Hopi Shalako,"  
a tempera painting,  
by Otis Polelonema  
from Hopi Pueblo, Arizona,  
included in the selections  
from the William and  
Leslie Van Ness Denman  
Collection.*

# VACATIONING WITH INDIANS



**A guide to campgrounds  
and tourist attractions  
on Indian reservations**

**U.S. DEPARTMENT OF THE INTERIOR**  
**Published by the Bureau of Indian Affairs**

For sale by the Superintendent of Documents, U.S. Government Printing Office  
Washington, D.C., 20402 - Price 30 cents





# VACATIONING WITH INDIANS

## Introduction

American Indians today are bidding actively for a slice of the Nation's evergrowing tourism industry. The country's earliest residents now welcome visitors to their reservations in increasing numbers, to fish, hunt, and camp outdoors, while resting and relaxing amid scenic splendors.

Facilities are well developed and ample in some areas, more primitive in others. Often the opportunity to rough it is provided within a few miles of modern convenience. Visitors are advised to inquire about the availability of gasoline before driving too far into reservation areas.

This list of campgrounds and other tourist facilities currently operating in reservation areas includes brief facts about location, basic accommodations, recreational opportunities, restrictions, and any tribal permits required for hunting and fishing, in addition to those required by States. For more detailed information the tourist should write to the addresses indicated.



Indians are gracious hosts, but request that visitors respect tribal laws and customs. Regulations regarding alcoholic beverages, restrictions on pets, and sports activities must be observed. Camera fans wishing to photograph Indian ceremonials should request tribal permission. It is courteous to request the permission of individuals before taking their photographs. Some Indians will expect compensation, while others may not.

Visitors are warned that antiquities, historic ruins, or monuments on Indian reservations are protected by a law that dates from 1906. Excavating at any location, or appropriating any object found, without a permit from the Secretary of the Interior, is regarded as vandalism. Offenders are subject to a fine, imprisonment, or both.

To keep camping fun, the usual precautions are necessary at all times—extinguish campfires thoroughly, take care with cigarettes, avoid littering camping areas and defacing property. The visitor who leaves the campsite in good order is welcomed back next year.

*Note: Population figures indicate principal tribes living on or adjacent to reservations, as of a 1962 survey conducted by the Bureau of Indian Affairs, U.S. Department of the Interior. Acreage figures are given as of June 30, 1964. Where a reservation crosses State boundaries, these statistics are given separately for each State.*



## Arizona

**Colorado River Reservation** (Colorado River Agency, Parker, 85344, Arizona) Pop. 1,431 Mohave and Chemehuevi; 225,836 acres in Arizona. This reservation is located along the Colorado River in SW Arizona and SE California, about 5 miles N of Parker, Arizona. There are adequate lodging and other tourist facilities at or near Parker, the Indian Agency Headquarters. Among local attractions are nearby Lakes Moovalya and Havasu, the ruins of the townsite of LaPaz, Arizona, a former mining town, and the annual Parker rodeo.

**Blue Water Marina Park.** Alt. 420'. Mailing address, Parker, Arizona. 2 miles N of Parker. Open all year. Visits unlimited. Supervised.

**Services:** Fees charged for 10 individual campsites, 20 campsite shelters, 50 trailersites. Playground. 20 picnic tables, electric outlets, showers, bathhouses, telephone, garbage disposal. PHS approved drinking water. Toilets, water outlets, including trailer hookup, cafe, laundry, fishing supplies. Paid attendants. Alcohol permitted. Pets restricted. Medical facilities, 2 miles.

**Recreation:** Fees charged for hunting, fishing, boating, swimming. Boat races are held.

**La Mars Sportsman Park.** Alt. 350'. Mailing address, Box 529, Earp, California. 1 mile W of Parker, Arizona. Open all year for unlimited visits. Supervised.

**Services:** Fees charged for 50 trailersites. PHS approved drinking water. Toilets, electrical and water outlets, water



hookup for trailers, showers, bathhouses, laundry, telephone, garbage disposal. Playground. Paid attendants. Alcohol permitted. Pets restricted to leash. 1 mile to medical facilities.

*Recreation:* Fees charged for hunting, fishing, boating and swimming.

**Fort Apache Reservation** (Fort Apache Agency, Whiteriver, 85941, Arizona) Pop. 4,250 Apaches; 1,664,872 acres. The mailing address for information about all Fort Apache recreation areas is Box 218, Whiteriver, Arizona. The reservation is situated in east-central Arizona, about 85 miles S. of Holbrook, Arizona, along the Salt and Black Rivers.

The White Mountain Tourist Enterprise, operated by the White Mountain Apache Tribe, includes more than 750 camp and picnic sites located on reservation streams and lake shores.

The Hon-Dah Motel offers first class facilities, while Hawley Lake, in a mountain setting 8,500 feet above sea level, provides fine fishing and complete recreation facilities. The Hawley Lake tribal enterprise also has lease lots available for summer homes.

Fort Apache was formerly the site of a military post for the Apache territory. Local attractions include the Kinishba Ruins, site of an ancient Indian village; the annual White Mountain Apache Tribal Fair, and a rodeo held at Whiteriver every autumn.

**Alchesay.** Alt. 5,800'. 8 miles N of Whiteriver, Arizona. Season, April-November. Visits limited to 2 weeks. Unsupervised.

*Services:* No fee for services. 10 individual campsites. PHS approved drinking water from spring. 4 pit toilets, fireplaces, firewood, 10 picnic tables, garbage disposal. No attendants.

Alcohol permitted. Pets not restricted. 8 miles to medical facilities.

*Recreation:* Swimming, hiking and horseback riding. Fees charged for hunting and fishing. National fish hatchery is located at the campground.

**Beaver Dams.** Alt. 8,500'. 25 miles NE of Whiteriver, Arizona. Season, April-November. Visits limited to 2 weeks. Unsupervised.

*Services:* No fee for services. 3 individual campsites. Firewood, 3 picnic tables, no attendants. Unapproved drinking water from creek. Alcohol permitted. Pets not restricted. 25 miles to medical facilities.

*Recreation:* Hiking, horseback riding. Fees charged for hunting and fishing.

**Becker Creek.** Alt. 8,000'. 19 miles E of McNary, Arizona. Season, May-November. Visits limited to 2 weeks. Unsupervised.

*Services:* No fees for services. 3 individual campsites, 3 fireplaces, 3 picnic tables, firewood. Unapproved drinking water from creek. No attendants. Pets not restricted. Alcohol permitted. 19 miles to medical facilities.

*Recreation:* Hiking, horseback riding. Fees charged for hunting and fishing. Campground is situated near a wilderness area.

**Blue Lake.** Alt. 6,500'. 8 miles SE of McNary, Arizona. Season, April-November. Visits limited to 2 weeks. Unsupervised.

*Services:* No fees for services. 5 individual campsites, 2 pit toilets, 5 fireplaces, firewood, 5 picnic tables, garbage disposal. Unapproved drinking water from spring. No attendants. Alcohol permitted. Pets not restricted. 8 miles to medical facilities.

*Recreation:* Hiking. Fees charged for hunting, fishing. The campground is the location of a fish hatchery.

**Bog Creek.** Alt. 7,400'. 6 miles E of McNary, Arizona. Season, April-November. Visits limited to 2 weeks. Unsupervised.



*Services:* No fees for services. 5 campsites and 5 trailersites. 2 pit toilets, 5 fireplaces, firewood, 5 picnic tables, garbage disposal facilities. Unapproved drinking water from spring. No attendants. Pets not restricted. Alcohol permitted. Six miles to medical facilities.

*Recreation:* Hiking; fees charged for hunting and fishing.

**Bog Lake.** Alt. 7,500'. 14 miles E of McNary, Arizona. Season, April–November. Visits limited to 2 weeks. Unsupervised.

*Services:* No fees for services. 6 individual campsites, 6 trailersites. Unapproved drinking water from creek. 4 pit toilets, 4 fireplaces, firewood, 10 picnic tables, garbage disposal facilities. No attendants. Alcohol permitted. 14 miles to medical facilities.

*Recreation:* Hiking, boating, horseback riding. Fees charged for hunting and fishing.

**Canyon Creek.** Alt. 7,000'. Season May–October. 30 miles NW of Cibecue, Arizona. Visits limited to 2 weeks. Unsupervised.

*Services:* No fees for services. 4 individual campsites. 4 fireplaces, firewood, 4 picnic tables. Unapproved drinking water from creek. No attendants. Alcohol permitted. Pets not restricted. 70 miles to medical facilities.

*Recreation:* Swimming, hiking. Fees charged for hunting and fishing.

**Cibecue Creek.** Alt. 6,000'. Season April–November. 5 miles N of Cibecue, Arizona. Visits limited to 2 weeks. Unsupervised.

*Services:* No fees for services. 10 campsites, 10 trailersites. 6 pit toilets, 10 fireplaces, firewood, 10 picnic tables, garbage disposal facilities. Unapproved drinking water from spring. No attendants. Pets not restricted. Alcohol permitted.

*Recreation:* Hiking. Fees charged for hunting and fishing.

**Cooley Lake.** Alt. 7,000'. Season April–November. 4 miles S of McNary, Arizona. Visits limited to 2 weeks. Unsupervised.

*Services:* No fees for services. 14 campsites, and 6 trailersites. 4 pit toilets, 6 fireplaces, 1 water outlet, firewood, 14

picnic tables, 2 garbage disposal units. Unapproved drinking water from spring. No attendants. Alcohol permitted. Pets not restricted. 4 miles to medical facilities.  
*Recreation:* Hiking. Fee charged for hunting, fishing, boating and admission to local Indian museum.

**Diamond Creek Junction.** Alt. 5,500'. Season, April–November. 6 miles N of Whiteriver, Arizona. Visits limited to 2 weeks. Unsupervised.

*Services:* No fees charged for services. 10 campsites, 10 trailersites. 4 pit toilets, 5 fireplaces, firewood, 10 picnic tables, garbage disposal. Unapproved drinking water from creek. No attendants. Pets not restricted. Alcohol permitted. 6 miles to medical facilities.

*Recreation:* Swimming, hiking and horseback riding. Fees charged for hunting and fishing.

**Diamond Creek No. 2.** Alt. 5,600'. Season, April–November. 7 miles N of Whiteriver, Arizona. Visits limited to 2 weeks. Unsupervised.

*Services:* No fees for services. 7 campsites, 5 trailersites, 2 pit toilets, 7 fireplaces, firewood, 7 picnic tables, garbage disposal. Unapproved drinking water from creek. No attendants. Pets not restricted. 7 miles to medical facilities.

*Recreation:* Hiking, horseback riding. Fee charged for hunting, fishing.

**Diamond Creek No. 3.** Alt. 6,000'. Season April–November. 10 miles NE of Whiteriver, Arizona. Visits limited to 2 weeks. Unsupervised.

*Services:* No fees charged for services. 10 campsites, 10 trailersites. Unapproved drinking water from creek. 4 pit toilets, 10 fireplaces, firewood, 10 picnic tables, garbage disposal. No attendants. Pets not restricted. Alcohol permitted. 10 miles to medical facilities.

*Recreation:* Hiking. Fees charged for hunting and fishing.

**Diamond Creek No. 4.** Alt. 7,500'. Season, April–November. 15 miles NE of Whiteriver, Arizona. Visits limited to 2 weeks. Unsupervised.

*Services:* No fees for services. 5 campsites, 5 trailersites, 2 pit toilets, 5 fireplaces, 5 picnic tables, garbage disposal.



Unapproved drinking water from creek. No attendants. Pets not restricted. Alcohol permitted. 15 miles to medical facilities.

*Recreation:* Hiking. Fees charged for hunting and fishing.

**Diamond Creek No. 5.** Alt. 8,000'. Season, April–November. 23 miles NE of Whiteriver, Arizona. Visits limited to 2 weeks. Unsupervised.

*Services:* No fees for services. 4 campsites, 4 trailersites, 2 pit toilets, 4 fireplaces, firewood, 4 picnic tables, garbage disposal. No attendants. Unapproved drinking water from spring. Pets not restricted. Alcohol permitted. 23 miles to medical facilities.

*Recreation:* Hiking. Fees charged for hunting, fishing.

**Ditch Camp.** Alt. 7,600'. Season May–November. 15 miles E of McNary, Arizona. Visits limited to 2 weeks. Unsupervised.

*Services:* No fees charged for services. 15 campsites, 10 trailersites. Unapproved drinking water from spring. 4 pit toilets, 15 fireplaces, firewood, 15 picnic tables, 4 garbage disposal units. No attendants. Pets not restricted. Alcohol permitted. 15 miles to medical facilities.

*Recreation:* Swimming, hiking, and horseback riding. Fees charged for hunting and fishing.

**Drift Fence Lake.** Alt. 8,500'. Season, May–October. 10 miles N of Maverick, Arizona. Visits limited to 2 weeks. Unsupervised.

*Services:* No fees for services. 6 campsites, 6 trailersites. 2 pit toilets, 6 fireplaces, firewood, 6 picnic tables, garbage disposal. Unapproved drinking water from lake. No attendants. Pets not restricted. 45 miles to medical facilities.

*Recreation:* Boating, hiking. Fees charged for hunting and fishing.

**East Fork.** Alt. 6,000'. Season April–November. 10 miles E of Whiteriver, Arizona. Visits limited to 2 weeks. Unsupervised.

*Services:* No fees for services. 15 campsites, 10 trailersites. 4 pit toilets, firewood, 12 picnic tables, 4 garbage disposal units. Unapproved drinking water from creek. No attend-

ants. Pets not restricted. Alcohol permitted. 10 miles to medical facilities.

*Recreation:* Swimming, hiking. Fees charged for hunting and fishing.

**Hawley Lake.** Alt. 8,000'. Season, April–November. 19 miles SE of McNary, Arizona. Visits limited to 2 weeks. Supervised.

*Services:* No fees for services. 100 campsites, 25 trailersites. PHS approved drinking water from spring. 20 pit toilets and 4 flush toilets, 100 fireplaces, 10 water outlets, firewood, 20 water hookups for trailers, showers, bathhouses, cafe, laundry, stores, telephone, fishing supplies, 100 picnic tables, 20 garbage disposal units. Playground. Pets not restricted. Paid attendants. Alcohol permitted. 19 miles to medical facilities.

*Recreation:* Swimming, hiking. Fees charged for hunting, fishing, boating, riding, Indian guide service and horseback.

**Horseshoe Lake.** Alt. 9,000'. Season May–November. 15 miles E of McNary, Arizona. Visits limited to 2 weeks. Supervised.

*Services:* No fees for services. 30 campsites, 10 trailersites. 6 pit toilets, 30 fireplaces, 6 water outlets, 30 picnic tables, 4 garbage disposal units, firewood, stores, fishing supplies. Unapproved drinking water from well. Pets not restricted. 15 miles to medical facilities. Paid attendants. Alcohol permitted.

*Recreation:* Hiking. Fees charged for hunting, fishing, and boating.

**Hurricane Lake.** Alt. 9,000'. Season May–October. 10 miles N of Maverick, Arizona. Visits limited to 2 weeks. Unsupervised.

*Services:* No fees charged for services. 6 campsites. 4 pit toilets, 6 fireplaces, firewood, 6 picnic tables, garbage disposal. Unapproved drinking water from lake. No attendants. Pets not restricted. 45 miles to medical facilities. Alcohol permitted.

*Recreation:* Boating, hiking. Fees charged for hunting and fishing.



**Lone Pine.** Alt. 7,200'. Season April–November. 14 miles SE of McNary, Arizona. Visits limited to 2 weeks. Unsupervised.

*Services:* No fees for services. 5 campsites, 5 trailersites. Unapproved drinking water from creek. 2 pit toilets, 5 fireplaces, firewood, 5 picnic tables, garbage disposal. No attendants. 14 miles to medical facilities. Pets not restricted. Alcohol permitted.

*Recreation:* Hiking. Fees charged for hunting and fishing.

**Lower Bonita.** Alt. 6,000'. Season, April–November. 13 miles SE of Whiteriver, Arizona. Visits limited to 2 weeks. Unsupervised.

*Services:* No fees for services. 2 individual campsites, 2 picnic tables. Unapproved drinking water from creek. Pets not restricted. No attendants. 13 miles to medical facilities. Alcohol permitted.

*Recreation:* Hiking. Fees charged for hunting and fishing.

**Lower Log.** Alt. 6,200'. Season, April–November. 13 miles N of Whiteriver, Arizona. Visits limited to 2 weeks. Unsupervised.

*Services:* No fees for services. 42 campsites, 40 trailersites. 10 pit toilets, 40 fireplaces, firewood, 42 picnic tables, 5 garbage disposal units. No attendants. 13 miles to medical facilities. Unapproved drinking water from spring. Pets not restricted. Alcohol permitted.

*Recreation:* Swimming, hiking and horseback riding. Fees charged for hunting and fishing.

**McCoy Bridge.** Alt. 7,400'. Season, April–November. 12 miles E of McNary, Arizona. Visits limited to 2 weeks. Unsupervised.

*Services:* No fees for services. 20 campsites, 10 trailersites. 6 pit toilets, 10 fireplaces, firewood, 20 picnic tables, 4 garbage disposal facilities. No attendants. 12 miles to medical facilities. Unapproved drinking water from springs. Pets not restricted. Alcohol permitted.

*Recreation:* Swimming, hiking, horseback riding. Fees charged for hunting and fishing.



**Moon Creek.** Alt. 8,200'. Season, April–November. 23 miles NE of Whiteriver, Arizona. Visits limited to 2 weeks. Unsupervised.

*Services:* No fees for services. 2 campsites, firewood, 2 picnic tables. Unapproved drinking water from creek. No attendants. Pets not restricted. 23 miles to medical facilities. Alcohol permitted.

*Recreation:* Hiking. Fees charged for hunting and fishing.

**Northfork—Second Bridge.** Alt. 6,500'. Season, April–November. 8 miles SE of McNary, Arizona. Visits limited to 2 weeks. Unsupervised.

*Services:* No fees charged for services. 11 campsites. 4 pit toilets, 11 fireplaces, 11 picnic tables, firewood, 4 garbage disposal units. No attendants. Unapproved drinking water from creek. Pets not restricted. 8 miles to medical facilities. Alcohol permitted.

*Recreation:* Swimming and hiking. Fees charged for hunting, fishing.

**Northfork—Upper Log.** Alt. 6,500'. Season, April–November. 7 miles SE of McNary, Arizona. Visits limited to 2 weeks. Unsupervised.

*Services:* No fees charged for services. 100 campsites, 100 trailersites. 20 pit toilets, 100 fireplaces, firewood, 100 picnic



tables, 10 garbage disposal units. No attendants. Unapproved drinking water from springs. 7 miles to medical facilities. Pets not restricted. Alcohol permitted.

*Recreation:* Swimming, hiking and horseback riding. Fees charged for hunting and fishing.

**Pacheta Lake.** Alt. 8,000'. Season, May–November. 3 miles N of Maverick, Arizona. Visits limited to 2 weeks. Unsupervised.

*Services:* No fees for services. 15 campsites, 12 trailersites. 6 pit toilets, 15 fireplaces, firewood, 15 picnic tables, 2 garbage disposal units. No attendants. Unapproved drinking water from creek. 45 miles to medical facilities. Pets not restricted. Alcohol permitted.

*Recreation:* Swimming, hiking. Fees charged for hunting, fishing, and boating.

**Reservation Lake.** Alt. 9,500'. Season, May–October. 15 miles NE of Maverick, Arizona. Visits limited to 2 weeks. Supervised.

*Services:* No fees for services. 40 campsites, 30 trailersites. 10 pit toilets, 40 fireplaces, firewood, 10 water outlets, 40 picnic tables, 10 garbage disposal facilities, stores, fishing supplies. Paid attendants. Unapproved drinking water from spring. 45 miles to medical facilities. Pets not restricted. Alcohol permitted.

*Recreation:* Swimming, hiking; fees charged for hunting, fishing, and boating.

**Roberts Ranch.** Alt. 6,200'. Season, April–November. 12 miles N of Whiteriver, Arizona. Visits limited to 2 weeks. Unsupervised.

*Services:* No fees for services. 6 campsites. 2 pit toilets, 6 fireplaces, firewood, 6 picnic tables, garbage disposal. No attendants. 12 miles to medical facilities. Unapproved drinking water from creek. Pets not restricted. Alcohol permitted.

*Recreation:* Swimming, hiking, horseback riding. Fees charged for hunting and fishing.

**Rock Creek.** Alt. 6,000'. Season, April–November. 13 miles E of Whiteriver, Arizona. Visits limited to 2 weeks. Unsupervised.

*Services:* No fees for services. 2 campsites, 2 trailersites. 2 pit toilets, firewood, 2 picnic tables, garbage disposal. Unapproved drinking water from creek. No attendants. 13 miles to medical facilities. Pets not restricted. Alcohol permitted.

*Recreation:* Hiking, horseback riding. Fees charged for hunting and fishing.

**Ryan Ranch.** Alt. 7,600'. Season, May–November. 15 miles E of McNary, Arizona. Visits limited to 2 weeks. Unsupervised.

*Services:* No fees for services. 5 campsites, 5 trailersites. 2 pit toilets, 5 fireplaces, firewood, 5 picnic tables, garbage disposal. No attendants. Unapproved drinking water from spring. 15 miles to medical facilities. Pets not restricted. Alcohol permitted.

*Recreation:* Swimming, hiking, horseback riding. Fees charged for hunting, fishing.

**Salt River.** Alt. 3,000'. Season, January–December. 40 miles E of Globe, Arizona. Visits limited to 2 weeks. Unsupervised.

*Services:* No fees charged for services. 6 campsites, 6 trailersites. 2 pit toilets, 6 fireplaces, firewood, 4 picnic tables, garbage disposal. No attendants. Unapproved drinking water. 40 miles to medical facilities. Pets not restricted. Alcohol permitted.

*Recreation:* Swimming, hiking. Fees charged for hunting and fishing.

**Snake Tank.** Alt. 8,000'. Season, May–November. 18 miles E of McNary, Arizona. Visits limited to 2 weeks. Unsupervised.

*Services:* No fees for services. 3 campsites. 2 pit toilets, firewood, 3 picnic tables. No attendants. No drinking water supply at campsite. 18 miles to medical facilities. Pets not restricted. Alcohol permitted.

*Recreation:* Hiking, horseback riding, boating. Fees charged for hunting, fishing.



**Tonto Lake.** Alt. 8,000'. Season, May–November. 5 miles W of Maverick, Arizona. Visits limited to 2 weeks. Supervised.

*Services:* No fees charged for services. 25 campsites, 20 trailersites. 10 pit toilets, 25 fireplaces, firewood, 25 picnic tables, 10 garbage disposal units; store, fishing supplies. Two paid attendants. Unapproved drinking water from spring. 45 miles to medical facilities. Pets not restricted. Alcohol permitted.

*Recreation:* Hiking. Fees charged for hunting, fishing, boating.

**Trout Creek.** Alt. 7,000'. Season, April–November. 8 miles SE of McNary, Arizona. Visits limited to 2 weeks. Unsupervised.

*Services:* No fees for services. 5 campsites, 5 trailer-sites. 2 pit toilets, firewood, 5 picnic tables, garbage disposal facilities. No attendants. Unapproved drinking water from creek. 8 miles to medical facilities. Pets not restricted. Alcohol permitted.

*Recreation:* Hiking. Fees charged for hunting, fishing.

**Upper Bonito.** Alt. 6,000'. Season, April–November. 15 miles SE of Whiteriver, Arizona. Visits limited to 2 weeks. Unsupervised.

*Services:* No fees for services. 2 campsites, firewood, 2 picnic tables. No attendants. Unapproved drinking water from creek. 15 miles to medical facilities. Pets not restricted. Alcohol permitted.

*Recreation:* Hiking. Fees charged for hunting, fishing.

**Wilson Lake.** Alt. 7,600'. Season, May–November. 16 miles E of McNary, Arizona. Visits limited to 2 weeks. Unsupervised.

*Services:* No fees charged for services. 4 campsites, 2 trailer-sites. 2 pit toilets, firewood, 4 picnic tables, garbage disposal. No attendants. Unapproved drinking water from creek. 16 miles to medical facilities. Pets not restricted. Alcohol permitted.

*Recreation:* Hiking. Fees charged for hunting, fishing.

**Fort McDowell Reservation** (Salt River Agency, Rt. 1, Box 907, Scottsdale, Arizona 85251) Pop. 315 Mohave-Apache; 24,680 acres. The reservation is 20 miles NE of Phoenix on the Verde River. The area features fishing in the Verde and waterfowl hunting, for duck and geese. Roosevelt Dam and Reservoir, and Bartlett Reservoir are nearby.

**Ft. McDowell.** Alt. 1,400'. Mailing address, Ft. McDowell, Arizona. On State Highway 87, about 13 miles NE of Mesa, Arizona. Open all year for one day visits. Unsupervised. Scenic area on the Salt River.

*Services:* 10 campsites, fee of 50¢ per car. No attendants. Pets not restricted. No alcohol permitted.

*Recreation:* Swimming, hiking. \$5 per season for hunting; \$1 for fishing.

**Havasupai Reservation** (Colorado River Agency, Parker 85344, Arizona) Pop. 186 Havasupai; 3,058 acres. This reservation is situated at the bottom of Cataract Canyon, within Grand Canyon National Park in NW Arizona. Indian dances are held on Memorial Day and during August. The Peach Festival is held annually in August. There is a tribal lodge on the reservation that accommodates visitors.

**Navajo Falls Campground.** Alt. 3,000'. Mailing address, Supai, Arizona. 70 miles NE of Peach Springs, Arizona by road; 8 miles by horse trail. Open all year for unlimited visits. Unsupervised.

*Services:* No fees for services, except telephone. 10 campsites. 1 pit toilet, 6 fireplaces, 6 water outlets, store, 8 picnic tables, garbage disposal. One paid attendant. Unapproved drinking water from spring. 78 miles to medical facilities. Pets not restricted. No alcohol permitted.

*Recreation:* Swimming, hiking. Fee charged for horseback riding and Indian guide service. There are 3 beautiful waterfalls in the area.



*Hopi Reservation* (Hopi Agency, Keams Canyon, 86034, Arizona) Pop. 5,176 Hopi; 2,472,216 acres. The reservation is situated in NE Arizona, about 70 miles N of Holbrook, Arizona. It is completely surrounded by the Navajo Reservation. For information about recreational areas, write to the Hopi Agency, at Keams Canyon, Arizona.

White Bear Lodge, at Oraibi, accommodates visitors on an irregular schedule. There are other facilities in nearby towns.

Of interest to tourists is Oraibi, the oldest continuously inhabited village in the United States; the Awatobi Indian Ruins; the Old Franciscan Mission; native Hopi village dwellings; Kit Carson Inscription Rock. Numerous dances and religious ceremonies are held throughout the year. Times and places of these events are usually announced very shortly before they take place.

**Keams Canyon Campground.** Alt. 6,050'. On State Route 264 at Keams Canyon, Arizona. Season, April 1-October 15. Visits Limited to 2 weeks. Unsupervised.

*Services:* No fees for services. 7 campsites, 5 pit toilets, 12 fireplaces, 6 water outlets, cafe, stores, telephone, 21 picnic tables, 11 garbage disposal units. Playground. No paid attendants. PHS approved drinking water. One-half mile to medical facilities. Pets not restricted. No alcohol permitted.  
*Recreation:* Hiking. Indian ceremonials held throughout the year.

**Lake Maho Picnic Area.** Alt. 6,100'. Situated 1 mile E of Keams Canyon, Arizona. Season April 1-October 15, for overnight visits. Unsupervised.

*Services:* No fees charged for services. 2 individual campsites, 4 pit toilets, 8 fireplaces, cafe, stores, telephone, 9 picnic tables, 3 garbage disposal units. No paid attendants. PHS approved drinking water. 1 mile to medical facilities. Pets not restricted. No alcohol permitted.

*Recreation:* Hiking. Indian ceremonials held throughout the year. This picnic area is located at Kit Carson Rock, once the camp site for Kit Carson and his troops.

**Oraibi Wash Campground.** Alt. 6,000'. Located on State Route 264 one-half mile E of Oraibi, Arizona. Season April 1-October 15 for visits limited to 1 week. Unsupervised.

*Services:* No fees for services. Two pit toilets, 7 fireplaces, 1 water outlet, 7 picnic tables, garbage disposal facilities, laundry, stores. PHS approved drinking water at campground. No attendants. 33 miles to medical facilities. Pets not restricted. No alcohol permitted.

*Recreation:* Hiking. Indian ceremonials held at times during the year.

*Navajo Reservation* (Navajo Agency, Window Rock, Arizona, 86515) Pop. 52,300 Navajos; 8,969,284 acres, in Arizona. Situated in NE Arizona, the reservation is about 30 miles W of Gallup, New Mexico and extends into Utah and New Mexico. It is the home of the largest Indian tribe in the United States. There are tribally operated motels and restaurants at Shiprock, New Mexico and at Window Rock, Arizona. There are other motel facilities in nearby towns.

Of interest to visitors are the forked stick hogans, a type of native dwelling; Indian ruins; a tribally operated Navajo Arts and Crafts Guild shop at Window Rock. The local scenery is spectacular, including Monument Valley, the Pillars of Hercules, and Shiprock.

An annual inter-tribal ceremonial is held at Gallup in mid-August and an annual Navajo Tribal Fair at Window Rock in September.

For further information about recreational areas on the reservation write the Navajo Agency, Window Rock, Arizona.



**Bowman Memorial Park.** Alt. 6,800'. Season June 1–October 30. 25 miles from Fort Defiance. Visits unlimited. Unsupervised.

*Services:* No fees for services. 8 campsites, 2 pit toilets, 8 fireplaces, 8 picnic tables, 4 garbage disposal facilities. No attendants. No drinking water at campsite. Pets not restricted. No alcohol permitted.

*Recreation:* This area is used mainly as a picnic and rest stop.

**Many Farms Lake.** Alt. 5,300'. Located 17 miles N of Chinle, Arizona. Open all year. Visits unlimited. Unsupervised.

*Services:* No fees for services. 4 campsites, 4 campsite shelters, 2 fireplaces, 1 picnic table, stores, telephone. No water at the campsite. No attendants. 17 miles to medical facilities. Pets not restricted. No alcohol permitted.

*Recreation:* Boating, swimming, hiking, water skiing. Charge for fishing, \$3 a year.

**Monument Valley Tribal Park.** Alt. 5,300'. Located 25 miles N of Kayenta, Arizona on State Highway 464. Open all year for unlimited visits. Supervised.

*Services:* No fees for services. 15 campsite shelters, 10 trailersites, 4 pit toilets, 15 fireplaces, firewood, 15 picnic tables, 20 garbage disposal units. PHS approved drinking water from well. Five paid attendants. 6 miles to medical facilities. Pets not restricted. No alcohol permitted. Curio shop.

*Recreation:* Hiking.

**Tsaile Lake Campground.** Alt. 7,200'. Season, May–October. 51 miles N of Window Rock, Arizona. Unsupervised.

*Services:* No fees for services. 12 campsites, 2 pit toilets, 12 fireplaces, firewood, 12 picnic tables, 12 garbage disposal units. No attendants. No drinking water at campground. 46 miles to medical facilities. Pets not restricted. No alcohol permitted.

*Recreation:* Boating, swimming, hiking. \$3 annual fee for excellent fishing.

**Wheatfields Lake Campground.** Alt. 7,281'. Season, May–October. 40 miles N of Window Rock, Arizona. Visits unlimited. Unsupervised.

*Services:* No fees for services. 16 campsites. PHS approved drinking water available from spring one mile away. 4 pit toilets, 16 fireplaces, firewood, 16 picnic tables, 16 garbage disposal units, store, fishing supplies. No attendants. 35 miles to medical facilities. Pets not restricted. No alcohol permitted.

*Recreation:* Boating, swimming, hiking. \$3 annual fee for good fishing. Campground is located in scenic country where summers are cool.

**Salt River Reservation** (Salt River Agency, Route 1, Box 907, Scottsdale, Arizona, 85251) Pop. 1,936 Pima and Maricopa; 46,619 acres. This reservation is adjacent to Phoenix, in the heart of the Salt River Valley.

**Red Mountain.** Alt. 1,400'. Mailing address, Route 1, Box 907–X, Scottsdale, Arizona. Located 12 miles NE of Mesa on State Highway 87. Open all year for one day visits. Unsupervised.

*Services:* 26 campsites available for 50¢ per car. 26 picnic tables, 80 garbage disposal units. No attendants. No drinking water at the campsite. 12 miles to medical facilities. Pets not restricted. No alcohol permitted.

*Recreation:* Swimming, hiking. \$1 fee charged for fishing.

**San Carlos Reservation** (San Carlos Agency, San Carlos, Arizona, 85550) Pop. 4,115 Apaches; 1,877,216 acres. This reservation is in E south-central Arizona, four miles E of Globe. Motel and other tourist facilities are available at nearby Globe and Miami.

Local attractions are Coolidge Dam and San Carlos Reservoir; Tonto National Forest NW of the Reservation; the abandoned Dominion Copper Mine and



Smelter, near Globe; and the Gila County Museum at Globe.

Annual celebrations include the San Carlos Apache Tribal Fair in October, at San Carlos; Pioneer Day Celebration, at Stafford, in July; and the San Carlos Indian Round-Up, held on the Reservation in May and November. In January the annual Javelina Archery Hunt takes place.

For further information about recreation areas on the reservation, write the San Carlos Agency, San Carlos, Arizona.

**Arrowhead Tank.** Alt. 6,000'. Open all year. 36 miles NE of San Carlos, Arizona. Visits unlimited. Unsupervised.

*Services:* Undeveloped campsite, picnic table. No drinking water. 36 miles to medical facilities. Pets not restricted. Alcohol permitted.

*Recreation:* Hunting fee varies according to species. Fishing fee \$10 a season.

**Baskin Tank.** Alt. 5,600'. Open all year. 43 miles NE of San Carlos, Arizona. Visits unlimited. Unsupervised.

*Services:* Undeveloped campsite, picnic table. No drinking water. 43 miles to medical facilities. Pets not restricted. Alcohol permitted.

*Recreation:* Hunting, fee varies according to species. Fishing fee, \$10 a season.

**Beargrass Basin.** Alt. 3,500'. Open all year. 15 miles SW of Bylas, Arizona. Unlimited visits. Unsupervised.

*Services:* No fees for services. 2 individual campsites, 2 campsite shelters, picnic table. No drinking water at campsite. 15 miles to medical facilities. Pets not restricted. Alcohol permitted.

*Recreation:* Hunting, fee varies according to species. Area noted for javelina.

**Big Boni Tank.** Alt. 5,100. Open all year. 26 miles E of San Carlos, Arizona. Unlimited visits. Unsupervised.

*Services:* Undeveloped campsite, picnic table. No drinking

water at campsite. 26 miles to medical facilities. Pets not restricted. Alcohol permitted.

*Recreation:* Hunting, fee varies according to species. Fishing, \$10 per season. Big Boni is considered one of the better fishing spots in the area.

**Black River Crossing.** Alt. 5,500'. Located 43 miles NE of San Carlos, Arizona. Open all year. Unlimited visits. Unsupervised.

*Services:* Undeveloped campsite; picnic table. No drinking water at campsite. 43 miles to medical facilities. Pets not restricted. Alcohol permitted.

*Recreation:* Hunting fee according to species. Fishing, \$10 per season. At this site, there is fishing from a running stream.

**Bobcat Tank.** Alt. 6,000'. Open all year. 68 miles NE of San Carlos, Arizona. Unlimited visits. Unsupervised.

*Services:* Undeveloped campsite; picnic table. No drinking water at the site. 68 miles to medical facilities. Pets not restricted. Alcohol permitted.

*Recreation:* Hunting, fee varies according to species. Fishing fee, \$10 a season.

**B. S. Gap Tank.** Alt. 6,500'. Season, March 1-November 30. Visits unlimited. 90 miles NE of San Carlos, Arizona. Unsupervised.

*Services:* Undeveloped campsite, picnic table. No drinking water at site. 90 miles to medical facilities. Pets not restricted. Alcohol permitted.

*Recreation:* Hunting, fee varies according to species. Fishing \$10 per season. This area is famed for elk and deer hunting.

**Cassadore Spring.** Alt. 4,000'. Open all year. 16 miles N of San Carlos, Arizona. Visits unlimited. Unsupervised.

*Services:* 2 undeveloped campsites, picnic tables, garbage disposal. PHS approved drinking water from spring. 16 miles to medical facilities. Pets not restricted. Alcohol permitted.

*Recreation:* Fee for hunting varies according to species.



Fishing, \$10 per season. The area is known for javelina hunting.

**Dry Lake.** Alt. 7,500'. Season March 1–November 30. Visits unlimited. 83 miles E of San Carlos, Arizona. Unsupervised.

*Services:* 2 undeveloped campsites, picnic tables. No drinking water at the site. 83 miles to medical facilities. Pets not restricted. Alcohol permitted.

*Recreation:* Fee for hunting according to species. Fishing, \$10 per season.

**Dry Prong Tank.** Alt. 6,500'. Season March 1–November 30, Unlimited visits. 99 miles NE of San Carlos, Arizona. Unsupervised.

*Services:* Undeveloped campsite, picnic tables. No drinking water at site. 99 miles to medical facilities. Pets not restricted. Alcohol permitted.

*Recreation:* Hunting fee varies according to species. Fishing, \$10 per season. The area is noted for elk and deer.

**Gimme Tank.** Alt. 5,800'. 29 miles NE of San Carlos, Arizona. Open all year. Visits unlimited. Unsupervised.

*Services:* 2 undeveloped campsites, picnic tables and garbage disposal facilities. No drinking water at the site. 29 miles to medical facilities. Pets not restricted. Alcohol permitted.

*Recreation:* Hunting fee varies according to species. Fishing, \$10 per season.

**Indian Springs Tank.** Alt. 6,000'. Open all year. 62 miles NE of San Carlos, Arizona. Visits unlimited. Unsupervised.

*Services:* Undeveloped campsite, picnic tables. No drinking water at site. 62 miles to medical facilities. Pets not restricted. Alcohol permitted.

*Recreation:* Hunting fee varies with species. Fishing, \$10 per season.

**Loafer Tank.** Alt. 6,500'. Open March 1–November 30. 95 miles NE of San Carlos, Arizona. Visits unlimited.

*Services:* Undeveloped campsite; picnic table. No drinking



water at site. 95 miles to medical facilities. Pets not restricted. Alcohol permitted.

*Recreation:* Hunting fee varies according to species. Fishing, \$10 per season. Good area for elk and deer hunting.

**Martin Luther Tank.** Alt. 6,000'. Open all year. 37 miles NE of San Carlos, Arizona. Visits unlimited. Unsupervised.

*Services:* Undeveloped campsite; picnic table. No drinking water at the site. 37 miles to medical facilities. Pets not restricted. Alcohol permitted.

*Recreation:* Hunting fee varies with species. Fishing, \$10 per season.

**Phillips Park Tank.** Alt. 5,700'. Open all year. 38 miles NE of San Carlos, Arizona. Visits unlimited. Unsupervised.

*Services:* Undeveloped campsite; picnic table. No drinking water at the site. 38 miles to medical facilities. Pets not restricted. Alcohol permitted.

*Recreation:* Hunting fee varies with species. Fishing, \$10 per season.

**Point of Pines.** Alt. 6,300'. Open all year. 75 miles E of San Carlos, Arizona. Visits unlimited. Supervised.



*Services:* 7 cabins available at \$3 per person per day. 2 undeveloped campsites, garbage disposal facilities. Stores, fishing supplies, paid attendants in the hunting season only. PHS approved water from well. 75 miles to medical facilities. Pets not restricted. Alcohol permitted.

*Recreation:* Hunting fees vary with species. Fishing, \$10 per season. The area is scenic, with pleasant summer climate.

**Pole Corral.** Alt. 5,800'. Open all year. 51 miles NE of San Carlos, Arizona. Visits unlimited. Unsupervised.

*Services:* 2 undeveloped campsites, picnic table, and garbage disposal. No drinking water at the site. 51 miles to medical facilities. Pets not restricted. Alcohol permitted.

*Recreation:* Hunting fees vary with species. Fishing, \$10 per season.

**Sawmill Tank (Hilltop).** Alt. 5,700'. Located on Highway 60, 26 miles N of San Carlos, Arizona. Open all year. Visits unlimited. Unsupervised.

*Services:* 2 undeveloped campsites, picnic table, and garbage disposal. PHS approved drinking water from well. 26 miles to medical facilities. Alcohol permitted.

*Recreation:* Hunting fees according to species. Fishing, \$10 per season.

**Seneca.** Alt. 4,800'. Located on Route 60, about 40 miles NE of Globe, Arizona. Mailing address, Globe. Open all year. Visits unlimited. Unsupervised.

*Services:* 3 undeveloped campsites, pit toilet, 5 picnic tables, garbage disposal facilities, store and fishing supplies. PHS approved drinking water from well. 40 miles to medical facilities. Pets not restricted. Alcohol permitted.

*Recreation:* Hunting fees vary according to species. Fishing, \$10 per season.

**Spur Tank.** Alt. 5,500'. Open all year. 31 miles N of San Carlos, Arizona. Unlimited visits. Unsupervised.

*Services:* Undeveloped campsite; picnic table. No drinking water at the site. 31 miles to medical facilities. Pets not restricted. Alcohol permitted.

*Recreation:* Hunting fees vary with species. Fishing, \$10 per season.

**Warm Springs.** Alt. 4,000'. Open all year. 25 miles NE of San Carlos, Arizona. Unlimited visits. Unsupervised. Springs have temperature of 89 degrees.

*Services:* Undeveloped campsite, picnic table. Unapproved drinking water from spring. 25 miles to medical facilities. No attendants. Pets not restricted. Alcohol permitted.

*Recreation:* Hunting fees by species. Fishing \$10 per season.

## California

*Colorado River Indian Reservation* (Colorado River Agency, Parker, Arizona, 85344) Pop. None in California; 38,336 acres in California only. This reservation is situated along the Colorado River in SW Arizona and SE California, about 5 miles N of Parker, Arizona. (See Arizona section for description).

**Lost Lake Resort.** Alt. 320'. Open all year. 30 miles N of Blythe, California. Mailing address, Box 246, Blythe. Visits unlimited. Supervised.

*Services:* Fees charged for 50 campsites, 200 trailersites, laundry. PHS approved drinking water. Toilets, electrical and water outlets, water hookup for trailers, firewood, showers, bathhouses, cafe, stores, fishing supplies, picnic tables, garbage disposal. Playground. Attendants. 30 miles to medical facilities. Alcohol permitted. Pets not restricted. *Recreation:* Swimming. Fees charged for hunting, fishing and boating.

**Riverview Trailer Court.** Alt. 420'. Open all year. 1 mile N of Earp, California. Mailing address, Box 529, Earp. Unlimited visits. Supervised.



*Services:* Fees charged for 80 trailersites. PHS approved drinking water. Toilets, electrical and water outlets; electrical hookup for trailers; showers, bathhouses, telephone; garbage disposal; playground; paid attendants. 2 miles to medical facilities. Pets restricted to leash. Alcohol permitted.

*Recreation:* Swimming. Fee charged for hunting, fishing and boating.

*Hoopa Valley Reservation* (Hoopa Area Field Office, 95546, California) Pop. 992 Hoopa; 86,042 acres. The Hoopa reservation is located in NW California, along the Trinity River, 35 miles NE of Eureka. This is the site of a former military post at which General Ulysses Grant was stationed prior to the Civil War.

*Mill Creek Public Campground.* Alt. 350'. Season June-November. In the Hoopa Valley of NW California at the junction of Mill Creek and the Trinity River. Visits limited to 2 weeks. Supervised.

*Services:* No fees for services. 10 trailersites. 2 pit toilets, 2 cafes, 2 stores, laundry and fishing supplies. 3 miles to medical facilities. Pets not restricted. No attendants. No alcohol permitted.

*Recreation:* Fishing, swimming, hiking. Indian ceremonials held at times during the year.

## Colorado

*Southern Ute Reservation* (Consolidated Ute Agency, Ignacio, Colorado, 81137) Pop. 679 Utes; 304,655 acres. This reservation is situated in SW Colorado, along the New Mexico state line, 43 miles S of Durango, Colorado.

Among the tourist attractions in the reservation area are cliff dwellings, mound builders' ruins, including famous Chimney Rock, Mesa Verde National Park, San Juan National Forest in the San Juan Mountains, and old mining towns around Durango.

Activities for visitors include rides on a narrow gauge passenger train from Durango to Silverton, Colorado, along Animas Canyon; the Annual Ute Indian Fair on the reservation in September; Indian dances at Ignacio in May and July; Spanish Trails Fiesta in Durango in July; and the Annual Round-ups at Pagosa Spring and Cortez.

*Lake Capote Recreation Area.* Alt. 6,600'. Located on U.S. 160, 14 miles W of Pagosa Springs, Colorado. Mailing address, c/o Southern Ute Tribe, Ignacio, Colorado 81137. Season May-October. Visits unlimited. Supervised.

*Services:* 19 campsites available for \$1.50 per day. 6 pit toilets, 19 picnic tables, 19 fireplaces, 2 water outlets, firewood, garbage disposal, shower, bathhouse, store, laundry, telephone. Three paid attendants. 43 miles to medical facilities. Unapproved water from wells. Pets restricted. No alcohol permitted.

*Recreation:* Hunting fee of \$20 for big game, \$5 for small game. Fishing fee, 85¢ per day; boating, \$1 per hour. Hiking. Indian guides for big game hunting \$20 per day.

## Florida

*Dania (Seminole) Reservation* (Seminole Agency, 6075 Stirling Road, Hollywood, Florida, 33024) Pop. 272 Seminole; 480 acres. Located on U.S. 441,



4 miles W of Dania in the Fort Lauderdale-Miami area. There are excellent accommodations near the reservation and along ocean beaches. Reservation attractions include a Seminole Indian Village, featuring typical village life and customs, native crafts and arts and native animal exhibits. Indian ceremonies are held annually in mid-July.

**Seminole Indian Reservation Campground.** Alt. 10'. Mailing address, 6073 Stirling Road, Hollywood, Florida. Open all year. Visits limited to 30 days. Supervised.

**Services:** 80 campsites available for \$2 fee. Flush toilets, fireplaces, electrical and water outlets, firewood, showers, bathhouses, laundry, telephone, picnic tables, garbage disposal. Playground. Paid attendants. Camping trailers permitted. PHS approved drinking water from well. 1 mile to medical facilities. Pets not restricted. Alcohol permitted.

**Recreation:** Hiking, fishing, boating, swimming and horseback riding are available in the immediate vicinity. Ocean swimming is 4 miles away.

**Miccosukee Tribal Enterprise.** Pop. 128. Miccosukees. Miccosukee Agency, P.O. Box 1369, Homestead, Florida

The Miccosukee Indians of Florida, kin to the Seminoles and Creeks, have opened a restaurant, their first tribal enterprise, on the Tamiami Trail (U.S. 41), 40 miles W of Miami.

The restaurant and adjacent filling station mark the beginning of a planned complex that will include thatch roofed "chickees," the native dwelling of the Everglades Indians, and a motel for visitors.

## Michigan

**L'Anse Reservation** (Great Lakes Agency, Ashland, Wisconsin, 54806) Pop. 508 Chippewas; 13,862 acres. This reservation is located in the Upper Peninsula of Michigan at the Head of Keweenaw Bay on Lake Superior. The area is a highly developed vacation land, close to Baraga State Park, with its excellent hunting and fishing.

**Ojibwa Trailer Park-Campground.** Alt. 625'. Located one-half mile N of Baraga, Michigan on U.S. 41. Mailing address, c/o William Jondreau, Baraga, Michigan. Season May-September. Visits unlimited. Supervised.

**Services:** 44 campsites available from \$1.50 to \$2 per day. 42 trailersites, 44 stoves, 42 electrical outlets and hookups for trailers, 44 picnic tables. Garbage disposal. Cafe, laundry and stores in adjacent areas. Paid attendants. PHS approved drinking water from well. 6 miles to medical facilities. **Recreation:** Hunting, fishing, boating, swimming and hiking. Pets not restricted. Alcohol permitted.

## Minnesota

**Grand Portage (Pigeon River) Reservation** (Minnesota Agency, Bemidji, Minnesota, 56601) Pop. 335 Chippewas; 43,836 acres. The reservation is in NE Minnesota on Lake Superior, adjacent to the Canadian border. There are restaurants and lodging in the town of Pigeon River. Tourist attractions are Grand Portage National Historic Site and Monument; Isle Royal National Park, on Lake



Superior; Indian arts and crafts at the towns of Mineral Center and Grand Portage.

**Trading Post Picnic & Parking Area.** Mailing address, Grand Portage, Minnesota. 38 miles N of Grand Marais. Open May 1–November 1. Visits unlimited; supervised campground.

**Services:** Fee charged for trailersites. Toilets, showers, picnic tables, garbage disposal, stores, telephone, fishing supplies. PHS approved drinking water from well. 38 miles to medical facilities. Pets not restricted. Alcohol permitted. **Recreation:** Boating, hiking, Indian museum. Fees charged for hunting, fishing, Indian guide service. From June 10 to August 31 meals are available at Stockade.

**Red Lake Reservation** (Minnesota Agency, P.O. Box 489, Bemidji, Minnesota, 56601) Pop. 3,200 Chippewas; 564,364 acres. The reservation is situated in N Minnesota along Lower Red Lake, 30 miles N of Bemidji. Although facilities on the reservation are limited, there are ample tourist accommodations in Bemidji and other nearby towns. Activities and attractions include St. Mary's Mission at Red Lake; Indian saw mill and fisheries, at Redby; Indian handicrafts; an annual fair in August; and the Fourth of July Indian Celebration.

**Sandy Beach.** Alt. 1,200'. Season June–September. 12 miles W of Redlake, Minnesota. Mailing address, Redlake. Visits unlimited. Unsupervised.

**Services:** Fee charged for campsites. 12 pit toilets, firewood, 45 picnic tables, garbage disposal, 7 bathhouses. Paid attendant. 43 miles to medical facilities. PHS approved drinking water from well. Pets not restricted. No alcohol permitted. **Recreation:** Swimming, hiking. Fee charged for fishing. Indian ceremonials held in summer months. An entrance fee is charged.

## Montana

**Blackfeet Reservation** (Blackfeet Agency, Browning, Montana, 59417) Pop. 5,804 Blackfeet; 955,241 acres. This reservation is in NW Montana just S of the Canadian border and adjoining Glacier National Park on the west. There are hotels, motels, and restaurants at Browning, Montana, nearby towns and in Glacier National Park. Attractions are the Museum of the Plains Indians at Browning; the annual Blackfeet Medicine Lodge Ceremonial and Sun Dance at Browning in July; and scenic Glacier National Park.

**Chewing Blackbone.** Alt. 4,980'. Season June–October. 4 miles N of St. Mary, Montana on U.S. Highway No. 89. Mailing address, Browning, Montana. Visits unlimited. Unsupervised.

**Services:** No fees charged for services. 50 campsites, 2 toilets, 10 picnic tables. Unapproved drinking water from well. 24 miles to medical facilities. Pets not restricted. No attendants. Alcohol permitted.

**Recreation:** Boating, swimming and hiking. \$3 fee charged for fishing. Scenic mountain and lake area.

**Duck Lake.** Alt. 5,000'. On U.S. Highway 89 and county road from St. Mary, Montana. Mailing address, Browning, Montana. Open all year. Visits unlimited. Unsupervised.

**Services:** No fees charged for services. 26 campsites, with picnic tables and fireplaces, 6 pit toilets, No trailer hookup facilities. Fishing supplies available. Unapproved drinking water from well. 40 miles to medical facilities. Pets not restricted. Alcohol permitted.

**Recreation:** Boating, hiking. \$3 fee charged for fishing. This is an area known nationally for large trout.



**Two Medicine.** Alt. 4,850'. On State Highway No. 49, 5 miles NW of East Glacier, Montana. Mailing address, Browning, Montana. Season June–October. Visits unlimited. Unsupervised.

*Services:* No fees charged for services. Fee will be charged for trailers and attendant service at later date; not yet fixed. 15 campsites with fireplaces and picnic tables. No trailer hookup facilities. 6 pit toilets, garbage disposal. Paid attendant. PHS approved drinking water from well. 20 miles to medical facilities. Pets not restricted. Alcohol permitted.

*Recreation:* Boating, swimming, hiking, Indian ceremonies and museum. \$3 fee charged for fishing. Glacier National Park is nearby.

**Crow Indian Reservation** (Crow Agency, Montana 59022) Pop. 3,526 Crows; 1,575,326 acres. The reservation is situated in south-central Montana, about 15 miles SE of Hardin, Montana.

Features of the area are Custer Battlefield National Monument, and Museum. At Hardin, tourists may visit the ruins of Fort C. F. Smith, established in 1866 to protect Bozeman Trail travelers from the Sioux; Custer National Forest; the Bear Tooth Wilderness Area.

There is a modern motel at Custer Battlefield and numerous motels, restaurants, and other tourist facilities in nearby towns.

Annual activities in the area are the Crow Indian Fair at the Crow Agency; the All American Indian Days Pageant, at Sheridan, Wyoming, in August; the Crow Sun Dance on the reservation during June.

**Crow Fair Camp Ground.** Alt. 3,500'. Season July–September. 13 miles S of Hardin, Montana. Mailing address, Crow Agency, Montana. Unlimited visits. Supervised.

*Services:* 500 campsites available for \$1 fee. 4 campsite shelters, 2 fireplaces, 8 picnic tables, garbage disposal, pit toilets, water outlets, cafe, laundry, stores, fishing supplies. PHS approved drinking water from wells. PHS hospital nearby. Pets not restricted. No alcohol permitted. *Recreation:* Crow Tribal Fair is held in August and reenactment of Custer's Last Stand held in September. \$2 fee is charged.

**Willow Creek Reservoir.** Alt. 4,300'. Season June–October. 14 miles W. of Lodge Grass, Montana. Mailing address, Lodge Grass. Visits unlimited. Unsupervised.

*Services:* No fees charged for services. 4 campsites, with fireplaces and picnic tables. 4 pit toilets. No drinking water at the site. 34 miles to emergency medical facilities. Pets not restricted. No attendants. No alcohol permitted. *Recreation:* Fishing, boating, and swimming. No fee charged.

**Fort Belknap Reservation** (Fort Belknap Consolidated Agency, Harlem, Montana 59526) Pop. 2,050 Gros Ventre and Assiniboines; 622,644 acres. In north-central Montana, the reservation is about 50 miles E of Havre.

There are overnight lodging, restaurants, and other tourist facilities at Harlem, Montana, in addition to the picnic and camping grounds listed below.

Annual dances are held on the reservation in summer and at Christmas, at Lodge Pole. St. Paul Jesuit Mission is situated on the reservation. Nearby are Monument Peak, one of the highest peaks in the Little Rocky Mountains; scenic rock formations in Mission Canyon, including Limestone Natural Bridge; and old gold mining towns of Landusky and Zortman.

**Ball Spring and Little Chief Canyon.** Season May–October. 24 miles SW of Dodson, Montana. Mailing address, Lodgepole, Montana. Visits unlimited. Unsupervised.



*Services:* Fee of \$1 charged for campsites. 4 pit toilets, 2 stoves, firewood, 3 picnic tables. No attendants. PHS approved drinking water from spring. 45 miles to medical facilities. Pets not restricted. Alcohol permitted.

*Recreation:* Hiking.

**Bone Springs.** Alt. 4,000'. On Highway 376, about 37 miles from Harlem, Montana. Mailing address, Hays, Montana. Season May–October. Visits unlimited. Unsupervised.

*Services:* \$1 fee charged for campsites. 2 pit toilets, 2 stoves, 2 picnic tables, garbage disposal. PHS approved drinking water from spring. 37 miles to medical facilities. Pets not restricted. Alcohol permitted.

*Recreation:* Hiking and horseback riding.

**King Springs.** Season May–October. 38 miles S of Harlem, Montana on Highway 376. Mailing address, Hays, Montana. Visits unlimited. Unsupervised.

*Services:* \$1 fee charged for campsites. 2 pit toilets, 1 stove, firewood, picnic tables, garbage disposal. No attendants. PHS approved drinking water from spring. 37 miles to medical facilities. Alcohol permitted.

*Recreation:* Hiking and horseback riding. There is an old mining area nearby.

**Mission Canyon.** Season May–October. 37 miles S of Harlem, Montana. Mailing address, Hays, Montana. Visits unlimited. Unsupervised.

*Services:* 4 campsites available for \$1 fee. 10 pit toilets, 5 stoves, 5 picnic tables, firewood, garbage disposal. No paid attendants. Unapproved drinking water from springs. 37 miles to medical facilities. Pets not restricted. Alcohol permitted.

*Recreation:* Hiking.

**Fort Peck Reservation** (Fort Peck Agency, Poplar, Montana, 59255) Pop. 3,071 Assiniboiné and Sioux; 981,144 acres. Fort Peck is in NE Montana, 20 miles S of the Canadian border, and about 75 miles E of Glasgow, Montana.

Modern hotels, motels, and restaurants are found in Culbertson, Poplar, Wolf Point, and Glasgow. Nearby is Fort Peck Dam and Reservoir, one of the world's largest earth-filled dams. The Wolf Point Wild Horse Stampede is held in July and the Oil Discovery Day celebration is held every August.

**Lewis and Clark.** Alt. 1,900'. On U.S. Route 13 beside the Missouri River, 5 miles SE of Wolf Point, Montana. Mailing address, Wolf Point. Season May 1–September 30. Visits unlimited. Unsupervised.

*Services:* No fees charged for services. 30 campsites, with fireplaces and tables. 12 pit toilets, 2 water outlets, garbage disposal, firewood, playground. Trailers permitted. No attendants. PHS approved drinking water from wells. 4 miles to medical facilities. Pets not restricted. Alcohol permitted in Wolf Point and Poplar only.

*Recreation:* Hiking. No fee charged for hunting, fishing, boating. The Wolf Point rodeo is an annual summer event.

**Poplar Community Park.** Alt. 1,900'. One-half mile N of Poplar, Montana, on U.S. Highway No. 2. Mailing address, Poplar. Season, May 1–September 30. Visits unlimited. Unsupervised.

*Services:* No fees charged for services. 30 campsites with fireplaces and tables. 10 pit toilets, 12 water outlets, firewood, garbage disposal. No attendants. PHS approved city water available. One-half mile to medical facilities. Pets not restricted. Alcohol permitted in Wolf Point and Poplar only.

*Recreation:* Hiking, boating. No tribal fee charged for hunting and fishing. Indian museum; ceremonials in summer months.

**Flathead Reservation** (Flathead Agency, Dixon, Montana, 59831) Pop. 2,881 Salish and Kootenai; 624,837 acres. The reservation is in NW Montana, between Missoula and Kalispell. Camas Hot Springs resort, a tribal operated enterprise is situ-



ated near Hot Springs, Montana. For reservations and information, write to the Flathead Agency, at Dixon, Montana. There are numerous overnight lodging, restaurant and other facilities in nearby towns, parks and resort areas.

Attractions of the area include Indian villages at Arlee, St. Ignatius and Elmo; scenic Flathead Lake, one of the largest natural fresh water lakes in the West; Flathead Lake State Park; National Bison Range, where buffalo roam the range; Flathead National Forest; Old Fort Connah, an early Hudson Bay Co. trading post.

**Blue Bay.** Alt. 2,900'. Season April 15-September 15. Mailing address, Polson, Montana. On Highway 35, 16 miles NE of Polson. Visits unlimited. Supervised.

*Services:* 10 campsites, 6 trailersites, available for \$1.50 fee. 20 picnic tables and 20 fireplaces. 8 toilets; garbage disposal; 6 electrical outlets and 3 water outlets for campsites (6 hookups of each for trailers); 8 showers; 2 bathhouses; cafe; telephone. One attendant. PHS approved drinking water from pumped spring. 16 miles to medical facilities. Pets not restricted. Alcohol permitted.

*Recreation:* No fees charged for activities. Hunting for waterfowl and pheasant only; fishing, boating, swimming and hiking. Indian ceremonials held in the area. This campground is on the shores of beautiful Flathead Lake.

## Nebraska

*Omaha Reservation* (Winnebago Agency, Winnebago, Nebraska, 68071) Pop. 1,169 Omahas; 27,701 acres. The reservation is in NE Nebraska, about 20

miles S of Sioux City, Iowa. There are adequate overnight lodging, other facilities in reservation towns and nearby Sioux City, Iowa. Annual ceremonial dances are held in August.

**Big Elk Park.** Alt. 1,100'. Mailing address, Macy, Nebraska. 28 miles S of Sioux City, Iowa. Season, April 1-September 30. Visits unlimited. Supervised.

*Services:* No fees charged for services. 8 campsites, 32 trailersites, 1 campsite shelter. 20 pit toilets, 24 fireplaces, firewood, garbage disposal, 24 picnic tables. Playground. Park Ranger on duty. PHS approved drinking water from pumped spring. 10 miles to medical facilities. Pets not restricted. No alcohol permitted.

*Recreation:* No fees charged for fishing, boating, swimming and hiking. Indian ceremonials held in the area. Possibility that a low use-fee may be charged in the future.

**Winnebago Park.** Alt. 1,150'. Mailing address, Winnebago, Nebraska. 7 miles E. of Winnebago. Season April 1-September 30. Visits unlimited. Unsupervised.

*Services:* No fees charged for services. 6 campsites, trailersites available. 12 pit toilets, 14 fireplaces, firewood, 14 picnic tables, garbage disposal. No attendants. No drinking water at site. 7 miles to medical facilities. Pets not restricted. No alcohol permitted.

*Recreation:* No fees charged for hunting, fishing, boating, swimming, and hiking.

## New Mexico

### APACHE:

*Jicarilla Apache Reservation* (Jicarilla Agency, Dulce, New Mexico, 87528) Pop. 1,394 Apaches; 742,303 acres. The Jicarilla reservation is in NW



New Mexico, about 200 miles NW of Albuquerque. On the reservation are spectacular canyon views in Wild Horse and Honolulu Mesas, and prehistoric Indian ruins. Dances and ceremonies are held throughout the reservation, including the annual Tribal Celebration at Stone Lake in September. There are overnight accommodations at Chama. For more information about recreation areas on the reservation, write to the Jicarilla Agency, Dulce, New Mexico.

**Dulce Lake.** Alt. 7,000'. Open all year. 4 miles S of Dulce, New Mexico. Visits unlimited. Unsupervised.

*Services:* 12 campsites available at fee of \$1. 12 fireplaces, 2 pit toilets, cafe, laundry, stores, telephone, fishing supplies, picnic tables, playground, garbage disposal facilities. No attendants. PHS approved drinking water from the Dulce system. 4 miles to medical facilities. Pets restricted. Alcoholic beverages must be restricted to individual campsites. *Recreation:* Hunting fee is \$20 per season. Fishing fee is \$3 per year. Boating, hiking, horseback riding available. Indian ceremonials held in the area. Indian guides available.


**La Jara Lake.** Alt. 7,000'. Open all year. 14 miles S. of Dulce, New Mexico. Visits unlimited. Unsupervised.

*Services:* 12 campsites available for \$1 fee. 12 fireplaces, pit toilet, picnic tables, garbage disposal. Drinking water must be hauled to campsite. 14 miles to medical facilities. Pets restricted. Alcohol permitted, if confined to individual campsites.

*Recreation:* Hunting fee, \$20 per year; fishing fee, \$3 per year. Hiking, horseback riding, Indian ceremonials, Indian guides available.

**Navajo River.** Alt. 6,300'. Open all year. One and one-half miles N of Dulce, New Mexico. Visits unlimited. Unsupervised.

*Services:* 7 campsites available for \$1 fee, with fireplaces, picnic tables, and garbage disposal facilities; pit toilet, fire-



wood, cafe, laundry, stores, telephone, fishing supplies. No attendants. PHS approved drinking water from the Dulce water system. One and one-half miles to medical facilities. Pets restricted. Alcohol permitted if confined to one's own campsite.

*Recreation:* \$20 per year fee charged for hunting, \$3 per year for fishing. Hiking, horseback riding, Indian ceremonials, Indian guides available. This campground is located in a narrow river valley with high cliffs and mountains on both sides. Ponderosa pine, Douglas Fir, Mountain Mahogany and Gambel Oak grow in the area.

**Mescalero Apache Reservation** (Mescalero Agency, New Mexico, 88340) Pop. 1,317 Apaches; 460,173 acres. The Mescalero reservation is in south-central New Mexico, 30 miles NE of Alamogordo. Tribally owned Apache Summit Lodge accommodates visitors. There are other tourist facilities in Ruidoso. Local attractions include Old Lincoln Town, hiding place of Billy the Kid, and the annual ceremonial dances, feast and rodeo held in July.



The Mescaleros have purchased a ski facility in the Lincoln National Forest, just north of their reservation on Sierra Blanca, one of the highest peaks in the State. This resort has accommodations for skiers and sightseers.

**Eagle Creek.** Alt. 8,000'. Season April 1–October 1. Visits unlimited. 5 miles N of Ruidoso, New Mexico. Mailing address, Mescalero, New Mexico. Supervised campground.

*Services:* 21 campsites, and 25 trailersites available for \$2 per car. 4 pit toilets, 14 fireplaces, firewood, adequate garbage disposal. 21 picnic tables available for \$1 per car. One attendant. No drinking water at campsite. 9 miles to medical facilities. Pets not restricted. No alcohol permitted.  
*Recreation:* Hiking, horseback riding. Fishing fee, \$1 per day.

**North Fork Ruidoso Creek.** Alt. 7,200'. Season April 1–October 1. Visits unlimited. Unsupervised. 8 miles from Ruidoso, New Mexico. Mailing address, Mescalero, New Mexico.

*Services:* 3 campsites, 20 trailersites, available for fee of \$2 per car. 2 pit toilets, 3 fireplaces, firewood, 3 picnic tables, garbage disposal. Two attendants. No drinking water at the site. 8 miles to medical facilities. Pets not restricted. No alcohol permitted.

*Recreation:* Fishing fee, \$1 per day. Hiking, horseback riding.

**Ruidoso Creek.** Alt. 7,000'. Adjacent to Ruidoso, New Mexico. Mailing address, Mescalero, New Mexico. Season April 1–October 1. Visits unlimited. Supervised.

*Services:* 90 campsites and 75 trailersites, available at fee of \$2. 90 picnic tables available for \$1 per car. 57 fireplaces, 19 pit toilets, firewood, telephone, garbage disposal. Two paid attendants. No drinking water at the site. 5 miles to medical facilities. Pets not restricted. No alcohol permitted.  
*Recreation:* Fishing fee, \$1 per day. Hiking, horseback riding.

## NAVAJO:

Navajo Reservation. For full description, see Arizona section. Pop. 28,957; 3,202,809 acres in New Mexico.

**Little White Cone.** Alt. 7,500'. Located 4 miles N of Crystal, New Mexico. Mailing address, Fort Defiance, Arizona. Season, June 1–October 30. Visits unlimited. Unsupervised.

*Services:* No charge for services. 8 campsites, with fireplaces and picnic tables, garbage disposal facilities. 4 pit toilets. No attendants. Unapproved drinking water from the lake. 31 miles to medical facilities. Pets not restricted. No alcohol permitted.

*Recreation:* Swimming, hiking; fishing fee, \$3 per year.

**Owl Springs Camp Grounds.** Alt. 8,600'. Season, May–November. 8 miles W of Sheep Springs Trading Post on a steep gravel road. Mailing address, Shiprock Subagency, New Mexico. Unlimited visits. Unsupervised.

*Services:* 4 fireplaces, 4 picnic tables, garbage disposal facilities, 2 pit toilets. No attendants. Unapproved drinking water from spring. 54 miles to medical facilities. Pets not restricted. No alcohol permitted.

*Recreation:* Hiking through scenic area, Ponderosa pine forest.

**Toadlena Camp Ground.** Alt. 8,000'. Season May–November. 3 miles W of Toadlena, New Mexico on a steep dirt road. Mailing address, Shiprock Subagency, New Mexico. Unlimited visits. Unsupervised.

*Services:* 6 fireplaces, 6 picnic tables. Garbage disposal. Unapproved drinking water from spring. 52 miles to medical facilities. Pets not restricted. No alcohol permitted.

*Recreation:* None. Scenic area in Ponderosa pine forest.

## PUEBLO:

United Pueblos Agency, 1000 Indian School Road, Albuquerque, New Mexico, 87104. Tourist facilities are not generally available in the Pueblos. For the



northern Pueblos—Taos, Picuris, San Juan, Santa Clara, Pojoaque, Nambe, Tesuque, and San Ildefonso—lodging and restaurants are available in Taos, Santa Fe, and Espanola; for the middle Pueblos—Cochiti, Santo Domingo, San Felipe, Sandia, Jemez, Zia, and Santa Ana—visitors may find accommodations in Santa Fe and Albuquerque; for visits to the southern and western cluster—Isleta, Laguna, Acoma, and Zuni—accommodations are to be found in Albuquerque, Grants, and Gallup.

The Pueblos feature colorful dwellings, native costumes, arts and handicrafts. Old tribal customs and ceremonies are observed in all Pueblos. Dance-ceremonials are held during the year, such as the Shalako dances of the Zuni in late November, early December; the Deer Dance at Taos in January; and the Corn Dance at Santo Domingo, in August.

Of particular interest to tourists is Chimayo, famed for its blankets; the cliff dwellings on Santa Clara; the site of the First Spanish Capital, established in 1598, near San Juan; communal dwellings of El Rito de Los Frijoles, in Bandelier National Monument, north of Cochiti Pueblo; the Jemez State Monument, N of Jemez Pueblo; the ruins of San Jose de Jemez, erected in 1617; the Turquoise Trail, a scenic loop drive near Sandia; Acoma, or "Sky City" and Enchanted Mesa, on Acoma Pueblo, an ancient Indian city on a 400 foot high rocky butte.

*Jemez Pueblo* Pop. 1,076 Jemez; 88,387 acres. Jemez is situated about 44 miles N of Albuquerque, New Mexico.

*Holy Ghost Spring.* Alt. 6,500'. Season April-October. 19 miles N of San Ysidro, New Mexico. Mailing address, Jemez, Pueblo. Visits unlimited. Supervised.

*Services:* 8 campsites for which \$1.50 fee is charged. 10 trailersites, 8 fireplaces, water outlet, firewood, pit toilets, 12 picnic tables, garbage disposal. PHS approved drinking water from spring. 20 miles to medical facilities. Pets not restricted. No alcohol permitted.

*Recreation:* Hiking, Indian ceremonials. Fishing, \$1 per day. Warm Springs resort is within 7 miles of the campground.

*Santa Clara Pueblo* Pop. 535 Santa Claras; 45,744 acres. About 25 miles NW of Santa Fe, New Mexico.

*Santa Clara Canyon.* Alt. 7,000'. Season May 1-October 30. Visits unlimited. Supervised. About 12 miles W of Espanola, New Mexico. Mailing address, P.O. Box 204, Espanola.

*Services:* 300 campsites, 14 campsite shelters, 25 trailersites available for fee of \$2 per car, per night. 25 fireplaces, 20 pit toilets, 5 water outlets, 35 picnic tables, limited telephone, limited garbage disposal facilities. Five paid attendants. PHS approved drinking water. 12 miles to medical facilities. Pets not restricted. Alcohol permitted.

*Recreation:* \$1 fee charged per person per day. Fishing, hiking, Indian ceremonials.

*Zuni Reservation* (Zuni Agency, Zuni, New Mexico, 87327) Pop. about 4,000 Zunis; 406,967 acres. The reservation is in west-central New Mexico on the Arizona border, about 21 miles S of Gallup.

*Blackrock.* Alt. 6,440'. Open all year. 36 miles S of Gallup, New Mexico. Mailing address, Zuni, New Mexico. Visits unlimited. Unsupervised.

*Services:* No charges for services. 10 campsites and 5 trailersites. 2 pit toilets, 15 fireplaces, picnic tables and garbage disposal facilities. 4 water outlets. No attendants. PHS approved drinking water at Zuni Agency. One-half mile to



emergency medical facilities. Pets not restricted. No alcohol permitted.

**Recreation:** Hiking, horseback riding, Indian ceremonials, Indian guides available. Hunting fee, \$7. Fishing fee, \$2. This campground is located in the largest and oldest Indian Pueblo and home of famous Indian jewelry craftsmen.

**Eustace.** Alt. 6,390'. Open all year. Unlimited visits. 38 miles S of Gallup, New Mexico. Mailing address, c/o General Delivery, Eustace Picnic Area, Zuni, New Mexico. Un-supervised.

**Services:** No fees charged for services. 6 campsites, 6 campsite shelters, 6 fireplaces, 6 picnic tables. Pit toilet, garbage disposal; playground. No drinking water at the site. One and one-half miles to emergency medical facilities. Pets not restricted. No alcohol permitted.

**Recreation:** Hiking, horseback riding, Indian ceremonials, Indian guides available. \$7 fee for hunting. \$2 fee for fishing. This campground is adjacent to the Zuni Sacred Mountain. It is listed as a picnic area, but can be used with limitations as a campground.

**Nutria.** Alt. 7,000'. Open all year. 49 miles SE of Gallup, New Mexico. Mailing address, Nutria Campground, c/o General Delivery, Zuni, New Mexico. Visits unlimited. Un-supervised.

**Service:s** No fees charged for services. 10 campsites, 5 trail-ersites. 15 fireplaces and 15 picnic tables. 2 pit toilets, 4 water outlets, garbage disposal facilities. PHS approved drinking water from deep well. 25 miles to emergency medi-cal facilities. Pets not restricted. No alcohol permitted.

**Recreation:** Hiking, horseback riding, Indian ceremonials, Indian guides available. \$7 hunting fee. \$2 fishing fee.

**Ojo Caliente.** 55 miles SW of Gallup, New Mexico. Mailing address, Ojo Caliente Picnic Area, c/o General Delivery, Zuni, New Mexico. Open all year. Unlimited visits. Un-supervised.

**Services:** No fees charged for services. 5 campsites, 2 pit toilets, 5 fireplaces, firewood, 5 picnic tables, garbage disposal. No attendants. No drinking water at site. 20 miles

to emergency medical facilities. Pets not restricted. No alcohol permitted.

**Recreation:** Hiking, horseback riding, Indian ceremonials, Indian guides available. \$7 hunting fee. \$2 fishing fee. Ojo Caliente is primarily a picnic area but can be used in a limited way as a campground.

## North Carolina

**Cherokee Reservation** (Cherokee Agency, Cherokee, North Carolina, 28719) Pop. about 3,200 Cherokees; 56,572 acres. The reservation is in western North Carolina, at the entrance to the Great Smoky Mountain National Park, about 50 miles West of Asheville, North Carolina. There are lodgings and other tourist facilities both on and near the reservation. There are many attractions for tourists on the Cherokee Reservation. In summer, from June to September, "Unto These Hills," an outdoor drama, is presented. This spectacle, with a cast of more than 140, recalls the history of the Cherokees. At Cherokee, a replica of an authentic Oconaluftee Indian Village is open from May through Labor Day; the Museum of the Cherokee is open from April through October with documents, relics and wares of the early Cherokees. The Pioneer Museum, north of Cherokee, is open from May through October. Visitors may shop for Indian crafts at the Qualla Arts and Crafts Mutual, Inc., at Cherokee. An annual Indian Fair is held in early autumn. Frontierland, a Disneyland-style recreational development, is yet another tribal enterprise on the reservation.



**Cherokee Recreation Park.** Alt. 1,980'. Season, June-October. 3 miles W of Cherokee, North Carolina on Highway 19. Mailing address, Cherokee. Visits unlimited. Supervised.

*Services:* Fee charged for 50 campsites, 10 trailersites. Also available, 1 campsite shelter, 1 kitchen shelter, toilet, fireplace, 10 electrical outlets, shower, bathhouse. 50 picnic tables, garbage disposal. 10 sewer hookups for trailers, for which charge is made. Playground. Paid attendants. PHS approved drinking water from deep well. 7 miles to medical facilities. Pets not restricted. No alcohol permitted.

*Recreation:* Fishing, boating, swimming and hiking.

**Indian Creek Campground.** Alt. 2,400'. Season, June-October. 9 miles NE of Cherokee, North Carolina. Mailing address, Cherokee. Visits unlimited. Supervised.

*Services:* Fee charged for 40 campsites, 10 trailersites. Toilet, fireplaces, firewood, 10 sewer hookups for trailers, shower, bathhouse, tables, garbage disposal facilities. Playground. Paid attendants. PHS approved drinking water. 19 miles to medical facilities. Pets not restricted. No alcohol permitted.

*Recreation:* Fishing, hiking.

**Little Beaver.** Alt. 2,000'. Season, June-October. 1 mile E of Cherokee, North Carolina, on Highway 19. Mailing address, Cherokee. Visits unlimited. Supervised.

*Services:* No fees charged for services. 20 campsites. Toilet, fireplaces, electrical outlets, shower, bathhouse, cafe, store, 20 picnic tables, garbage disposal facilities. Trailersites available. Playground. Paid attendants. PHS approved drinking water. 11 miles to medical facilities. Pets not restricted. No alcohol permitted.

*Recreation:* Fishing.

**Piney Grove Campground.** Alt. 2,000'. Season, June-October. One and one-half miles N of Cherokee, North Carolina. Mailing address, Cherokee. Just off U.S. 441. Visits unlimited. Supervised.

*Services:* Fee charged for 50 campsites. Trailersites available. Toilet, fireplaces, 30 electrical outlets and water outlets, firewood, 30 sewer hookups for trailers, shower, bathhouse, laundry, store, telephone, picnic tables, garbage disposal facilities.

*positional facilities.* Paid attendants. PHS approved drinking water from deep well. 12 miles to medical facilities. Pets not restricted. No alcohol permitted.

*Recreation:* Fishing, swimming and hiking.

## North Dakota

**Fort Berthold Reservation** (Fort Berthold Agency, New Town, North Dakota, 58763) Pop. 2,254 Gros Ventre, Arikara and Mandan; 421,964 acres. This reservation is in west-central North Dakota above Garrison Dam on the Missouri River, 70 miles SW of Minot, North Dakota.

Visitors may view the rugged scenery of the "Missouri Breaks" along Garrison Reservoir and visit the Scout Cemetery, an old burial ground of Army Indian Scouts. Four Bears Bridge, a 1-mile structure, spans the reservoir, just W of New Town, North Dakota. There is a replica of a native earth lodge at the west end of the bridge. Nearby is Garrison Dam; Fort Mandan, the site of an old Lewis and Clark campground; and Theodore Roosevelt National Memorial Park, near Medora.

**Bear Den.** Alt. 1,870'. Season, April-October. 153 miles by highway NW of Bismarck, North Dakota. Mailing address, Three Affiliated Tribes, New Town, North Dakota. Visits unlimited. Unsupervised.

*Services:* No fees charged for services. 100 campsites, firewood. No drinking water at the campsite. 30 miles to medical facilities. Pets not restricted. Alcohol permitted.

*Recreation:* Fishing, boating, swimming and hiking.



**Four Bears Park.** Alt. 1,950' maximum. Season, April-October. 156 miles by highway NW of Bismarck, North Dakota. Mailing address, Three Affiliated Tribes, New Town, North Dakota. Visits unlimited. Unsupervised.

*Services:* No fees charged for services. 1,000 campsites, 9 campsite shelters, trailersites. 14 pit toilets, 8 fireplaces, 5 electrical and water outlets, telephone, fishing supplies, 30 picnic tables. No attendants. PHS approved water from well. 4 miles to medical facilities. Pets not restricted. Alcohol permitted.

*Recreation:* Fishing, boating, swimming and hiking. 9 hole golf course. Indian ceremonials and museum. Indian guides available.

**Lost Bridge.** Alt. 1,870'. Season April-October. 135 miles by highway NW of Bismarck, North Dakota. Mailing address, Three Affiliated Tribes, New Town, North Dakota. Visits unlimited. Supervised.

*Services:* No fees charged for services. 100 campsites, 1 campsite shelter. Firewood, 3 picnic tables. Unapproved drinking water from artesian well. 20 miles to medical facilities. No attendants. Pets not restricted. Alcohol permitted.

*Recreation:* Fishing and hiking.


**Lucky Mound.** Alt. 1,890'. Open all year. 125 miles by highway NW of Bismarck, North Dakota. Mailing address, Three Affiliated Tribes, New Town, North Dakota. Visits unlimited. Supervised.

*Services:* No fees charged for services. 50 campsites, 1 kitchen shelter. Stove, electrical and water outlets. Playground. No attendants. PHS approved drinking water from well. 15 miles to medical facilities. Pets not restricted. Alcohol permitted.

*Recreation:* Indian ceremonials held.

**Shell Creek.** Alt. 1,870'. Season April-October. 167 miles by highway NW of Bismarck, North Dakota. Mailing address, Three Affiliated Tribes, New Town, North Dakota. Visits unlimited. Unsupervised.

*Services:* No fees for services. 100 campsites, 1 campsite



shelter. 2 pit toilets, firewood. No attendants. No drinking water at the site. 15 miles to medical facilities. Pets not restricted. Alcohol permitted.

*Recreation:* Fishing, boating, swimming and hiking.

**Twin Buttes Pow-Wow Area.** Alt. 1,870'. Season, April-October. 125 miles NW of Bismarck, North Dakota by highway. Mailing address, Three Affiliated Tribes, New Town, North Dakota. Visits unlimited. Unsupervised.

*Services:* No fees charged for services. 100 campsites. 1 campsite shelter, 1 kitchen shelter, 4 pit toilets, 2 electrical outlets and 1 water outlet, firewood, 11 picnic tables. No attendants. PHS approved drinking water from well. 20 miles to medical facilities. Pets not restricted. Alcohol permitted.

*Recreation:* Fishing, boating, swimming, hiking. Indian ceremonials held in the area.

**White Shield.** Alt. 1,920'. Open all year. 98 miles NW of Bismarck, North Dakota. Mailing address, Three Affiliated Tribes, New Town, North Dakota. Unlimited visits. Supervised.

*Services:* No fees charged for services. 200 campsites, 1 kitchen shelter. 6 pit toilets, 2 flush toilets, stove, 6 electrical outlets, 3 water outlets, firewood, 10 picnic tables,



playground. No paid attendants. PHS approved drinking water from wells. 15 miles to medical facilities. Pets not restricted. Alcohol permitted.

*Recreation:* Indian ceremonials held in the area.

*Standing Rock Reservation* (Standing Rock Agency, Fort Yates, North Dakota, 58538) Pop. 2,050 Sioux in North Dakota; 306,333 acres in North Dakota only. This reservation is in south-central North Dakota and north-central South Dakota, about 60 miles S of Bismarck, North Dakota.

There are adequate overnight lodging and other tourist facilities at Mobridge, McLaughlin and other nearby towns. Things to see include the site of Old Fort Manuel, built in 1812; the grave of Sitting Bull on the Missouri River Bluffs, just W of Mobridge; and the Lake Oahe Recreational Area.

**Froelich Dam.** Alt. 1,750'. Open all year. 8 miles N of Selfridge, North Dakota. Mailing address, Selfridge, North Dakota. Visits unlimited. Supervised.

*Services:* No fees charged for services. Trailersites available. 4 pit toilets, fireplaces, firewood, 8 picnic tables, garbage disposal facilities. Paid attendants. Unapproved drinking water from pump. 30 miles to medical facilities. Pets not restricted. Alcohol permitted.

*Recreation:* Fees charged for fishing, boating and hiking.

**Long Soldier Coulee Park.** Alt. 1,650'. Open all year. 1 mile W of Fort Yates, North Dakota. Mailing address, Tribal Chairman, Fort Yates. Visits unlimited. Supervised.

*Services:* 4 pit toilets. No drinking water at present. No paid attendants. One and one-half miles to emergency medical facilities. Pets not restricted. Alcohol permitted.

*Recreation:* No fee charged. Hiking. Indian ceremonials held in the area.

*Turtle Mountain Reservation* (Turtle Mountain Agency, Belcourt, North Dakota, 58316) Pop. 5,530 Chippewa; 34,528 acres. The reservation is situated

in north-central North Dakota, just W of Rolla and just S of the Canadian border.

There are hotel accommodations and all facilities at Rolla and Dunseith. Tourists may visit the Bulova Watch jewel-bearing plant, which employs mainly Indian workers, at Rolla; International Peace Garden on the Canadian border near Dunseith; and Lake Metigoshe State Park and Museum, N of Bottineau, North Dakota.

The annual Indian Sun Dance is held in June, near Belcourt and an annual Indian Fair is held in October, also at Belcourt.

**Belcourt Lake.** Alt. 2,010'. Season June 15-September 15. Located one and one-half miles N of Belcourt, North Dakota. Mailing address, Belcourt. Visits limited to two weeks. Unsupervised.

*Services:* 7 campsites and 7 trailersites available for \$1.50 fee. Pit toilet, 7 fireplaces and 7 picnic tables, 4 electrical outlets, firewood, garbage disposal facilities. No paid attendants. PHS approved drinking water from well. Two and one-half miles to medical facilities. Pets not restricted. Alcohol permitted.

*Recreation:* Hunting, boating, swimming, hiking. \$1 fee charged for fishing. Indian ceremonials held in the area. This campground is located in a wooded area of rolling hills on Belcourt Lake.

**Gordon Lake.** Alt. 2,100'. Season June 15-September 15. 4 miles N of Belcourt, North Dakota. Mailing address St. John, North Dakota. Visits limited to 2 weeks. Supervised.

*Services:* 5 campsites and 5 trailersites available, for \$1.50 fee. 1 campsite shelter. 2 pit toilets, 5 fireplaces, 10 picnic tables, bathhouse, laundry, fishing supplies, garbage disposal. Paid attendants. PHS approved drinking water from well. Six and one-half miles to medical facilities. Pets not restricted. Alcohol permitted.

*Recreation:* Hunting, boating, swimming and hiking. \$1 fee for fishing. Indian guides available. This campground is situated on Gordon Lake in an area of rolling hills and woodland.



## Oklahoma

*Five Civilized Tribes* (Five Civilized Tribes Agency, Federal Bldg. Muskogee, Oklahoma, 74401) The area occupied by the Five Civilized Tribes—Cherokee, Chickasaw, Choctaw, Creek and Seminole—in Oklahoma, is no longer reservation land.

There are adequate overnight lodging, restaurants, and other tourist facilities throughout the area in major towns and cities, and at the major recreational areas throughout Oklahoma.

Points of interest to visitors include the former tribal capitals: Tahlequah, 30 miles NE of Muskogee, former capital of the Cherokee, with its Historical Museum and former capitol building; Tishomingo, the former Chickasaw capital, 30 miles E of Ardmore, where a log cabin stands on the site of the first capitol; Tuskahoma, the former Choctaw capital, 50 miles SE of McAlester, with the Council House and tribal burial ground; Okmulgee, former capital of the Creeks, 38 miles S of Tulsa, with the Creek National Council House and tribal exhibit; Wewoka, the Seminole capital, 30 miles SE of Shawnee, where an old tribal whipping post may be seen on Court-house Square. Also nearby are Fort Gibson, former chief military center for Indian Territory, now partially restored, and the Will Rogers Memorial and Museum at Claremore, Oklahoma.

*Cherokee Land.* Pop. 13,215 Cherokees. This area is in northeastern Oklahoma, immediately N and E of the City of Tulsa.

*Dahlgonegah Recreational Area.* Alt. 1,100'. Season April-

**October.** 5 miles S of Stilwell, Oklahoma. Visits unlimited. Supervised.

*Services:* No fees charged for services. 1 campsite shelter. 2 pit toilets, 12 fireplaces, electrical and water outlets, firewood, 12 picnic tables, garbage disposal facilities, playground. PHS approved drinking water from well. 6 miles to medical facilities. Pets not restricted. Alcohol permitted.

*Recreation:* Fishing, swimming. This campground is located in a scenic area on a small lake.

*Stilwell City Lake Park.* Alt. 1,100'. Season, May–October. 5 miles W of Stilwell, Oklahoma. Mailing address, Stilwell, Oklahoma. Visits unlimited. Supervised.

*Services:* No fees charged for services. Campsite shelter. 15 fireplaces, 15 picnic tables and adequate garbage disposal facilities. 2 pit toilets, electrical and water outlets, firewood. Playground. PHS approved drinking water from well. 7 miles to medical facilities. Pets not restricted. Alcohol permitted.

*Recreation:* Fishing, swimming and hiking.

*Chickasaw Land.* Pop. 3,491 Chickasaws. This is an area in southcentral Oklahoma, immediately S of Oklahoma City.

*Kallihoma Recreation Area.* Alt. 1,050'. Season, April–October. 6 miles S of Allen, Oklahoma. Visits unlimited. Unsupervised.

*Services:* No fees charged for services. 10 campsites, 1 campsite shelter. 10 fireplaces, 10 picnic tables and garbage disposal. 2 pit toilets, water outlets, firewood. PHS approved drinking water from well. 18 miles to medical facilities. Pets not restricted. Alcohol permitted.

*Recreation:* Fishing, swimming.

*Choctaw Land.* Pop. 7,729 Choctaws. This area is in southeastern Oklahoma between the Red and Canadian Rivers.

*Wheelock Recreation Area.* Alt. 500'. Season, April–October. 11 miles N of Idabel, Oklahoma on U.S. 70. Visits unlimited. Supervised.



*Services:* No fees charged for services. 12 campsites, 1 campsite shelter. 12 fireplaces, 12 picnic tables, 2 toilets, electrical and water outlets, firewood, garbage disposal. Playground. PHS approved drinking water from well. 11 miles to medical facilities. Pets not restricted. Alcohol permitted.

*Recreation:* Fishing, swimming. This campground is situated in a scenic wooded area on a small lake. An old Indian School is nearby.

## Oregon

*Warm Springs Reservation* (Warm Springs Agency, Warm Springs, Oregon, 97761) Pop. 1,446 Walla Walla and Waco; 564,209 acres. The reservation is situated in central Oregon, 105 miles SE of Portland. There are facilities for tourists at or near Warm Springs. Guest accommodations are also available at Madras, 15 miles away.

Attractions for visitors are: the Annual Root Festival, held in April at Warm Springs; the annual Huckleberry Festival, held in August at He He Butte Camp on the reservation; and the amateur Indian rodeo at He He on Labor Day. Indian ceremonial dances are held on the reservation during Thanksgiving, Christmas and New Years.

*Blue Lake.* Alt. 4,800'. Season, May 23–October 31. 30 miles NW of Warm Springs, Oregon. Mailing address, Warm Springs, Oregon. Visits unlimited, although area is subject to closure due to fire danger. Unsupervised.

*Services:* No fees charged for services. 1 campsite, 2 pit toilets, fireplace, firewood, garbage disposal. Unapproved drinking water from lake. 35 miles to emergency medical facilities. Pets not restricted. No alcohol permitted.

*Recreation:* Boating, swimming and hiking. Fee for fishing: \$1 per day, \$5 per season for residents; for non-residents, \$1.50 per day, \$10 per season. The area is noted for excellent trout fishing.

*Dry Creek.* Alt. 1,350'. Season April 25–October 31. The campground is 4 miles NE of Warm Springs, Oregon. Mailing address, Warm Springs, Oregon. Visits unlimited. Unsupervised.

*Services:* No fees charged for services. 25 campsites, 23 fireplaces and 23 picnic tables, 4 pit toilets, firewood, garbage disposal facilities. Unapproved drinking water from well. 4 miles to emergency medical facilities. Pets not restricted. No alcohol permitted.

*Recreation:* Boating. Fee for fishing: \$1 per day, \$5 per season for residents; for non-residents, \$1.50 per day, \$10 per season. This campground is located on the banks of the Deschutes River in a good fishing area.

*Indian Park.* Alt. 1,600'. Season April–October 31. 12 miles S of Warm Springs on Lake Simtustus. Visits unlimited. Unsupervised. Mailing address, Warm Springs, Oregon.

*Services:* No fees charged for services. 12 campsites, 13 fireplaces, 4 pit toilets, stoves, firewood, 10 picnic tables, garbage disposal facilities. No paid attendants. PHS approved drinking water supply from well. 12 miles to emergency medical facilities. Pets not restricted. No alcohol permitted.

*Recreation:* Boating, swimming, and hiking. Fishing fee, 50¢ per day, \$4 per season.

*Kah-Nee-Ta Hot Springs.* Alt. 1,500'. Open all year. 11 miles NE of Warm Springs, Oregon. Mailing address, Warm Springs, Oregon. Visits unlimited. Supervised.

This resort, one of the finest on reservation lands, features a lodge, cabins, and restaurant. A former health resort, Kah-Nee-Ta has mineral springs and an Olympic-sized pool.

*Services:* 6 teepees for rental at \$5, 38 trailersites for \$2.50, with hookup facilities for sewer, electricity and water. No charge for 120 campsites, with fireplaces and picnic tables. Toilets, electrical and water outlets, firewood, shower, bathhouse, cafe, telephone, garbage disposal. Paid attendants,



PHS approved drinking water from local systems. Pets restricted. No alcohol permitted.

*Recreation:* Hiking. Swimming fee of \$.1, horseback riding fee of \$.2 per hour.

**Trout Lake.** Alt. 4,600'. Season May 23–October 31. Located 30 miles NW of Warm Springs, Oregon. Mailing address, Warm Springs. Visits unlimited. Unsupervised.

*Services:* No fee charged for services. 20 campsites, with fireplaces and picnic tables. 4 pit toilets, firewood, garbage disposal. No paid attendants. Unapproved drinking water from spring. 30 miles to emergency medical facilities. Pets not restricted. No alcohol permitted.

*Recreation:* Boating, swimming, and hiking. Fishing fee, \$1 per day; \$5 per season for residents. For non-residents, \$1.50 per day, \$10 per season. The area is recommended for trout fishing.

## South Dakota

*Pine Ridge Reservation* (Pine Ridge Agency, Pine Ridge, South Dakota, 57770) Pop. 8,780 Sioux; 1,560,196 acres in South Dakota. Reservation area runs into Nebraska. This reservation is in south-west South Dakota, about 60 miles E of the Black Hills.

Lodging and other facilities are available at Martin and Pine Ridge, South Dakota, and at Gordon, Rushville, and Chadron, Nebraska. Tourist attractions include visits to Wounded Knee Battlefield, 15 miles NE of Pine Ridge; Holy Rosary Jesuit Mission and school, near Oglala, South Dakota; nearby Mount Rushmore National Memorial; Badlands National Monument; the Black Hills of South Dakota; and

the Indian Museum and Dinosaur Park, both at Rapid City.

The annual Oglala Sioux Sun Dance is held in August and District Indian Fairs are held during September throughout the reservation.

**Allen Dam.** Alt. 3,200'. Season, May 1–Labor Day. 11 miles W of Martin, South Dakota. The mailing address, c/o Pine Ridge Agency. Visits unlimited. Unsupervised.

*Services:* No fees charged for services. Campsites and trailersites, fireplaces and picnic tables, firewood, pit toilets, garbage disposal facilities. No paid attendants, PHS approved drinking water from well. 24 miles to medical facilities. Pets not restricted. No alcohol permitted.

*Recreation:* Hunting, fishing, swimming, hiking. Indian ceremonials held in the area.

**Denby Lake.** Alt. 3,200'. Season May 1–Labor Day. 12 miles E of Pine Ridge, South Dakota. Mailing address, c/o Pine Ridge Agency. Visits unlimited. Supervised.

*Services:* No campsites or trailersites developed. Firewood available. Cafe, laundry, stores, telephone and fishing supplies nearby. No drinking water at the site. 12 miles to emergency medical facilities. No alcohol permitted.

*Recreation:* Hunting, fishing, swimming and hiking.

**Oglala.** Alt. 3,200'. Season May 1–Labor Day. 14 miles NW of Pine Ridge, South Dakota. Mailing address, c/o Pine Ridge Agency. Visits unlimited. Unsupervised.

*Services:* No fees charged for services. Campsites and trailersites available. Pit toilets. Playground. PHS approved drinking water from well. 14 miles to emergency medical facilities. Pets not restricted. No alcohol permitted.

*Recreation:* Hunting, fishing, boating, swimming, hiking. Indian ceremonials held in the area.

**Pine Ridge.** Alt. 3,200'. Season June 1–Labor Day. 120 miles SW of Rapid City, South Dakota. Mailing address, Pine Ridge, South Dakota. Visits unlimited. Supervised.

*Services:* No fees charged for services. 6 campsites and 5



trailersites. 28 picnic tables, fireplaces, firewood, toilet, shower, garbage disposal. Playground. Cafe, laundry, stores and telephone nearby. PHS approved drinking water from well. 2 miles to emergency medical facilities. Pets not restricted. No alcohol permitted.

*Recreation:* Hunting, fishing, hiking. Indian Museum. Indian ceremonials held in the area.

**Poor Bear-Kyle.** Alt. 3,300'. Season May 1-Labor Day. 4 miles E of Wanblee, South Dakota. Mailing address, c/o Pine Ridge Agency. Visits unlimited. Unsupervised.

*Services:* No fees charged for services. 4 campsites. Trailersites available. 4 picnic tables, fireplaces, firewood, pit toilets. Playground. PHS approved drinking water from well. 24 miles to medical facilities. Pets not restricted. No alcohol permitted.

*Recreation:* Hunting, fishing, swimming, hiking. Indian ceremonials held in the area.

**Rosebud Reservation** (Rosebud Agency, Rosebud, South Dakota, 57570) Pop. 7,201 Sioux; 964,778 acres. The reservation is in southcentral South Dakota, adjoining the Nebraska State line, about 50 miles NW of Valentine, Nebraska.

There are hotels, restaurants and other tourist facilities at Mission and nearby towns.

Crazy Horse Canyon Park, on the reservation, is tribally operated. An Indian Pageant is held during the summer. There are guided horseback tours and an Indian village demonstrating village life, native arts and handicrafts. St. Francis Mission, 8 miles S of Rosebud, is one of the largest Catholic Indian boarding schools in the United States and the site of the Sioux Indian Museum. There is a Geological Museum at Mission containing a display of Badland fossils.

**Ghost Hawk Park.** Alt. 2,975'. Located 18 miles SW of Mission, South Dakota. Mailing address, Rosebud, South Dakota. Season June 1-October 15. Visits unlimited. Supervised.

*Services:* 220 campsites available for \$1 fee. Trailersites available. Pit toilets, fireplaces, firewood, picnic tables, garbage disposal, stores, telephone, fishing supplies. Playground. Paid attendants. PHS approved drinking water from pumped well. 4 miles to emergency medical facilities. Pets not restricted. No alcohol permitted.

*Recreation:* Fees charged for hunting, fishing, horseback riding, Indian guide service. Also available, boating, swimming, hiking, visits to Indian museum; Indian ceremonials held at times during the year.

**Standing Rock Reservation** (Standing Rock Agency, Fort Yates, North Dakota, 58538) Pop. 2,300 Sioux in South Dakota; 558,743 acres in South Dakota. The reservation is situated in south-central North Dakota and north-central South Dakota, about 60 miles S of Bismarck, North Dakota. For full description, see section under North Dakota.

## Utah

**Uintah and Ouray Indian Reservation** (Uintah and Ouray Agency, Fort Duchesne, Utah, 84026) Pop. 1,565 Utes; 852,411 acres. The reservation is situated in the Uintah Basin of NE Utah, about 160 miles SE of Salt Lake City.

There are lodging, restaurants and other facilities at the nearby towns of Vernal, Roosevelt, and Duchesne. Visitors come to the reservation for the annual Bear Dance of the Ute Tribe and the annual Sun Dance



in July. There is an Indian Pageant at the Annual Uintah Basin Industrial Convention in Roosevelt, Utah and numerous rodeos held each year in neighboring towns.

Fort Duchesne, an old Army Post, is now the site of the Indian Agency and tribal headquarters. The Utah Field House of Natural History, at Vernal and Dinosaur National Monument, 30 miles E of the reservation are also of interest to tourists.

**Big Springs.** Alt. 6,500'. 22 miles N of Roosevelt, Utah on Utah 121. Mailing address, Fort Duchesne, Utah. Season May 30–October 31. Visits unlimited. Unsupervised.

*Services:* No fees charged for services. 6 campsites and 4 trailersites. 4 pit toilets, 5 fireplaces, firewood, 8 picnic tables, garbage disposal facilities. Unapproved drinking water from spring. 22 miles to medical facilities. Pets not restricted. Alcohol permitted.

*Recreation:* Swimming. Hunting fee \$10, fishing fee \$3.50.

**Upper Uintah River.** Alt. 6,500'. Located 20 miles N of Roosevelt, Utah on State Highway 121. Mailing address, Fort Duchesne, Utah. Season May 30–October 31. Visits unlimited, Unsupervised.

*Services:* No fees charged for services. 4 campsites and 2 trailersites. 3 pit toilets, 4 fireplaces, firewood, 4 picnic tables, garbage disposal facilities. Unapproved drinking water from river. 20 miles to medical facilities. Pets not restricted. Alcohol permitted.

*Recreation:* Hiking. \$10 hunting fee, \$3.50 fishing fee.

**Pole Creek.** Alt. 7,000'. Located 21 miles NE of Roosevelt, Utah. Mailing address, Fort Duchesne, Utah. Season May 30–October 31. Unlimited visits. Unsupervised.

*Services:* No fees charged for services. 3 campsites, 2 trailersites. 3 pit toilets, 3 fireplaces, 3 picnic tables, garbage disposal. Unapproved drinking water from creek. 21 miles to medical facilities. Pets not restricted. Alcohol permitted.

*Recreation:* Hiking. \$10 hunting fee. \$3.50 fishing fee.



**Jenkins Park-South.** Alt. 6,200'. Located 17 miles N of Roosevelt, Utah. Mailing address, Fort Duchesne, Utah. Season May 30–October 31. Visits unlimited. Unsupervised.

*Services:* No fees charged for services. 4 campsites and 2 trailersites. 1 pit toilet, 2 fireplaces, firewood, 4 picnic tables, 1 garbage disposal. Unapproved drinking water from the river. 17 miles to medical facilities. Pets not restricted. Alcohol permitted.

*Recreation:* Hiking; \$10 hunting fee; \$3.50 fishing fee.

**Middle Jenkins Park.** Alt. 6,200'. Located 17 miles N of Roosevelt, Utah. Mailing address, Fort Duchesne, Utah. Season May 30–October 31. Visits unlimited. Unsupervised.

*Services:* No fees charged for services. 2 campsites, 2 trailersites, 2 pit toilets, fireplace, firewood, picnic table, garbage disposal. Unapproved drinking water from river. 17 miles to medical facilities. Pets not restricted. Alcohol permitted.

*Recreation:* Hiking. \$10 hunting fee; \$3.50 fishing fee.

**North Jenkins Park.** Alt. 6,300'. Located 17 miles N of Roosevelt, Utah. Mailing address, Fort Duchesne, Utah. Season May 30–October 31. Visits unlimited. Unsupervised.

*Services:* No fees charged for services. 2 campsites, 2 trailersites, 1 pit toilet, fireplace, firewood, 2 picnic tables and



garbage disposal facilities. Unapproved drinking water from river. 17 miles to medical facilities. Pets not restricted. Alcohol permitted.

*Recreation:* Hiking. \$10 hunting fee. \$3.50 fishing fee.

**Cedarview.** Alt. 7,500'. Located 21 miles NW of Roosevelt, Utah. Mailing address, Fort Duchesne, Utah. Season May 30–October 31. Visits unlimited. Unsupervised.

*Services:* No fees charged for services. 10 campsites, 5 trailersites. 6 pit toilets, 4 fireplaces, firewood, 8 picnic tables, adequate garbage disposal facilities. No drinking water at the site. 21 miles to medical facilities. Pets not restricted. Alcohol permitted.

*Recreation:* Hiking. \$10 hunting fee; \$3.50 fishing fee.

**Upper Yellowstone River.** Alt. 8,000'. Located 11 miles N of Altamont, Utah. Mailing address, Fort Duchesne, Utah. Season May 30–October 31. Visits unlimited. Unsupervised.

*Services:* No fees charged for services. 7 campsites, 2 trailersites. 2 pit toilets, 2 fireplaces, firewood, 2 picnic tables, garbage disposal facilities. Unapproved drinking water from the river. 28 miles to medical facilities. Pets not restricted. Alcohol permitted.

*Recreation:* Hiking. \$10 hunting fee; \$3.50 fishing fee.

**Coltharp.** Alt. 6,000'. Located 12 miles NE of Roosevelt, Utah. Mailing address, Fort Duchesne, Utah. Season May 30–October 31. Unlimited visits. Unsupervised.

*Service:* No fees charged for services. 2 campsites, 2 trailersites. 1 pit toilet, 2 fireplaces, firewood, 2 picnic tables, 1 garbage disposal facility. No drinking water at the site. 12 miles to medical facilities. Pets not restricted. Alcohol permitted.

*Recreation:* Hiking. \$10 hunting fee; \$3.50 fishing fee.

**South Uintah Canal.** Alt. 6,000'. Located 12 miles NE of Roosevelt, Utah. Mailing address, Fort Duchesne, Utah. Season May 30–October 31. Visits unlimited. Unsupervised.

*Services:* No fees charged for services. 2 individual campsites, 1 trailersite. 1 pit toilet, 2 fireplaces, firewood, 2 picnic tables, 1 garbage disposal facility. No drinking water at

the site. 12 miles to medical facilities. Pets not restricted. Alcohol permitted.

*Recreation:* Hiking. \$10 hunting fee and \$3.50 fishing fee.

**North Uintah Canal.** Alt. 6,000'. Located 12 miles N of Roosevelt, Utah. Mailing address, Fort Duchesne, Utah. Season May 30–October 31. Visits unlimited. Unsupervised.

*Services:* No fee charged for services. 2 individual campsites, 1 trailersite. 1 pit toilet, 2 fireplaces, firewood, 2 picnic tables, 2 garbage disposal facilities. No drinking water at the site. 12 miles to medical facilities. Pets not restricted. Alcohol permitted.

*Recreation:* Hiking. \$10 hunting fee; \$3.50 fishing fee.

**Ute Picnic Ground.** Alt. 5,500'. Located 14 miles NE of Roosevelt, Utah. Mailing address, Fort Duchesne, Utah. Season May 30–October 31. Visits unlimited. Unsupervised.

*Services:* No fees charged for services. 4 campsites, 2 trailersites, 1 pit toilet, 2 fireplaces, 4 picnic tables, 2 garbage disposal facilities. No drinking water at the site. 14 miles to medical facilities. Pets not restricted. Alcohol permitted.

*Recreation:* Hiking. \$10 hunting fee; \$3.50 fishing fee.

**Fort Duchesne.** Alt. 4,975'. Located 2 miles S of Fort Duchesne, Utah on State Highway 88. Mailing address, Fort Duchesne. Season May 30–October 31. Visits unlimited. Unsupervised.

*Services:* No fees charged for services. 1 campsite, 3 trailersites, pit toilet, fireplace, firewood, picnic table, garbage disposal. No drinking water at the site. 10 miles from medical facilities. Pets not restricted. Alcohol permitted.

*Recreation:* Hiking. \$10 hunting fee and \$3.50 fishing fee.

**Duchesne River.** Alt. 6,200'. Located 12 miles NW of Duchesne, Utah. Mailing address, Fort Duchesne, Utah. Season May 30–October 31. Visits unlimited. Unsupervised.

*Services:* No fees charged for services. 2 campsites, 2 trailersites, 2 pit toilets, 2 fireplaces, firewood, 2 picnic tables, 2 garbage disposal facilities. Unapproved drinking water from the river. 12 miles to medical facilities. Pets not restricted. Alcohol permitted.

*Recreation:* Hiking. \$10 hunting fee and \$3.50 fishing fee.



**Strawberry River.** Alt. 7,500'. Located 22 miles W of Duchesne, Utah. Mailing address, Fort Duchesne, Utah. Season May 30–October 31. Visits unlimited. Unsupervised.

*Services:* No fees charged for services. 3 campsites, 2 trailer-sites. 2 pit toilets, 3 fireplaces, firewood, 3 picnic tables, 3 garbage disposal facilities. Unapproved drinking water from spring. 22 miles to medical facilities. Pets not restricted. Alcohol permitted.

*Recreation:* Hiking. \$10 hunting fee; \$3.50 fishing fee.

**Yellowstone River.** Alt. 7,000'. Located 7 miles N of Altamont, Utah. Mailing address, Fort Duchesne, Utah. Season May 30–October 31. Visits unlimited. Unsupervised.

*Services:* No fees charged for services. 6 campsites, 3 trailer-sites. 3 pit toilets, 7 fireplaces, firewood, 6 picnic tables, adequate garbage disposal facilities. Unapproved drinking water from river. 25 miles to medical facilities. Pets not restricted. Alcohol permitted.

*Recreation:* Hiking. \$10 hunting fee. \$3.50 fishing fee.

**Weaver Reservoir.** Alt. 8,000'. Located 115 miles S of Ft. Duchesne, Utah. Mailing address, Fort Duchesne. Season, May 30–October 31. Visits unlimited. Unsupervised.

*Services:* No fee charged for services. 4 campsites, 6 trailer-sites. 2 pit toilets, 4 fireplaces, firewood, 4 picnic tables, 2 garbage disposal facilities. Unapproved drinking water from spring. 123 miles to medical facilities. Pets not restricted. Alcohol permitted.

*Recreation:* Hiking. \$10 hunting fee; \$3.50 fishing fee.

## Washington

Colville Reservation (Colville Agency, Coulee Dam, Washington, 99116) Pop. 2,952 Colville; 1,054,429 acres. Located in northeast Washington, about 100 miles NW of Spokane. There are adequate over-

night lodgings and other facilities in towns and in recreational areas, both on and near the reservation. Tourist attractions in the area are Grand Coulee Dam, Roosevelt Lake, Coulee Dam National Recreational Area, and Old Fort Okanogan, the site of the first American settlement in Washington Territory. For more information about recreational facilities, write to the Colville Agency, Coulee Dam, Washington.

**Bridge Creek.** Alt. 2,100'. Located 11 miles N of Keller, Washington. Season, April–September. Visits unlimited. Unsupervised.

*Services:* No fee charged for services. 1 campsite, 2 pit toilets, fireplace, firewood, 1 picnic table, garbage disposal facility. Unapproved drinking water from the creek. 30 miles to medical facilities. Pets not restricted. Alcohol permitted.

*Recreation:* Hiking. \$2.50 fishing fee.

**Buffalo Lake.** Alt. 2,402'. Located 5 miles E of Belvedere, Washington. Season, April–September. Visits unlimited. Unsupervised.

*Services:* No fees charged for services. 4 campsites, 2 pit toilets, 2 fireplaces, 4 picnic tables, garbage disposal facilities. Unapproved drinking water from the lake. 12 miles to medical facilities. Pets not restricted. Alcohol permitted.

*Recreation:* Boating, swimming, hiking. \$2.50 fee for fishing.

**Coyote Creek.** Alt. 2,800'. Located 9 miles NW of Nespelem, Washington. Season April–September. Visits unlimited. Unsupervised.

*Services:* No fees charged for services. 3 campsites, 2 pit toilets, 2 fireplaces, firewood, 3 picnic tables, garbage disposal facilities. PHS approved drinking water from springs. 27 miles to medical facilities. Pets not restricted. Alcohol permitted.

*Recreation:* Hiking.



**Gold Lake.** Alt. 3,030'. Located 18 miles N of Nespelem, Washington. Season, April–September. Visits unlimited. Unsupervised.

*Services:* No fees charged for services. 6 campsites, 2 pit toilets, 5 fireplaces, firewood, 6 picnic tables, garbage disposal. Unapproved drinking water from creek. 35 miles to medical facilities. Pets not restricted. Alcohol permitted.  
*Recreation:* Boating, swimming, hiking. \$2.50 fee for fishing.

**Lost Creek.** Alt. 3,150'. Located 9 miles N of Desautel, Washington. Season, April–September. Visits unlimited. Unsupervised.

*Services:* No fees charged for services. 3 campsites, 2 picnic tables. Unapproved drinking water from creek. 22 miles to medical facilities. Pets not restricted. Alcohol permitted.  
*Recreation:* Hiking. \$2.50 fishing fee.

**Nixon's Twin Lakes Resort.** Alt. 2,572'. Located 10 miles W. of Inchelium, Washington. Mailing address, Box 146, Inchelium. Season, April 20–October 31. Visits unlimited. Supervised.

*Services:* 12 campsites available at \$1.50 per day. 6 trailer-sites for \$1.75 per day. Hookup facilities for sewer, electricity and water. 12 picnic tables, shower, bathhouse, toilets, electrical and water outlets, firewood, cafe, laundry, stores, telephone, fishing supplies, garbage disposal. Playground. Paid attendants. PHS approved drinking water from well. 10 miles to medical facilities. Pets not restricted. Alcohol permitted.

*Recreation:* Boating, swimming and hiking. \$2.50 charge for duck hunting or fishing. This resort has a sandy beach and boat launching facilities on the lake shore.

**Owhi Lake (Gua Point).** Alt. 2,566'. Located 10 miles NE of Nespelem, Washington. Season, April–September. Unlimited visits. Unsupervised.

*Services:* No fees charged for services. 2 campsites, 2 pit toilets, 2 fireplaces, 3 picnic tables, garbage disposal facilities. Unapproved drinking water from the lake. 25 miles to medical facilities. Pets not restricted. Alcohol permitted.  
*Recreation:* Boating, swimming, hiking. Fishing is restricted to tribal membership only.



**Owhi Lake (Southeast side).** Alt. 2,566'. Located 10 miles NE of Nespelem, Washington. Season April–September. Unlimited visits. Unsupervised.

*Services:* No fees charged for services. 1 campsite, firewood, picnic table. Unapproved drinking water from the lake. 25 miles to medical facilities. Pets not restricted. Alcohol permitted.

*Recreation:* Boating, swimming and hiking. Fishing is restricted to tribal membership only.

**Rainbow Beach Resort.** Alt. 2,572'. Located 10 miles W of Inchelium, Washington. Mailing address, Inchelium. Season, April 25–October 31. Visits unlimited. Supervised.

*Services:* 35 campsites for fee of \$1.50 per day, 28 trailer-sites for fee of \$2.50 per day. Sewer, electricity and water hookups available for trailers. 6 fireplaces, 12 picnic tables, pit toilets, water outlets, firewood, 2 showers, 2 bathhouses, cafe, laundry, store, telephone, fishing supplies, garbage disposal. Playground. Paid attendants. PHS approved drinking water from well. 10 miles to medical facilities. Pets not restricted. Alcohol permitted.

*Recreation:* Boating, swimming, hiking. \$2.50 fee for duck hunting and fishing. Indian guides available.



**San Poil River (near Rickard's).** Alt. 1,550'. Located 2 miles N of Keller, Washington. Season, April-September. Visits unlimited. Unsupervised.

*Services:* No fees charged for services. 2 campsites, 2 pit toilets, 2 fireplaces, firewood, 2 picnic tables, garbage disposal. Unapproved drinking water from the river. 22 miles to medical facilities. Pets not restricted. Alcohol permitted.  
*Recreation:* Hiking. \$2.50 fishing fee.

**San Poil River (six sites).** Alt. 1,800'. Located 15 miles S of Republic, Washington. Season, April-September. Visits unlimited. Unsupervised.

*Services:* No fees charged for services. 12 campsites, 12 pit toilets, 12 fireplaces, 12 picnic tables, garbage disposal facilities, firewood. Unapproved drinking water from the creek. 15 miles to medical facilities. Pets not restricted. Alcohol permitted.

*Recreation:* Hiking. \$2.50 fee for fishing.

**Scotch Creek (by Lost Creek area).** Alt. 3,200'. Located 12 miles N of Desautel, Washington. Season, April-September. Visits unlimited. Unsupervised.

*Services:* No fees charged for services. 3 campsites, 2 pit toilets, 2 fireplaces, firewood, 3 picnic tables, garbage disposal facilities. Unapproved drinking water from the creek. 25 miles to medical facilities. Pets not restricted. Alcohol permitted.

*Recreation:* Hiking. \$2.50 fee for fishing.

**Twin Lakes (Hidden Beach).** Alt. 2,572'. Located 10 miles W of Inchelium, Washington. Season, April-September. Visits unlimited. Unsupervised.

*Services:* No fees charged for services. 3 campsites, 2 pit toilets, 2 fireplaces, 2 picnic tables, garbage disposal, firewood. Unapproved drinking water from the lake. 10 miles to medical facilities. Pets not restricted. Alcohol permitted.

*Recreation:* Boating, swimming and hiking. \$2.50 fee for hunting; \$2.50 fee for fishing.

**Twin Lakes (Rocky Point).** Alt. 2,572'. Located 10 miles W of Inchelium, Washington. Season, April-September. Visits unlimited. Unsupervised.

*Services:* No fees charged for services. 7 campsites, 2 pit toilets, 3 fireplaces, firewood, 3 picnic tables, garbage disposal. Unapproved drinking water from the lake. 10 miles to medical facilities. Pets not restricted. Alcohol permitted.

*Recreation:* Boating, swimming and hiking. \$2.50 fee for duck hunting; \$2.50 fee for fishing.

**Makah Reservation** (Western Washington Agency, 1620 Hewitt Avenue, Everett, Washington, 98201) Pop. 558 Makah; 27,012 acres. This reservation is located on the tip of NW Washington, at the conjunction of Juan de Fuca Straits and the Pacific Ocean. There are tourist accommodations on the reservation, at Neah Bay.

An annual Indian celebration is held at Neah Bay in August. The surrounding country is a scenic recreational area. Olympic National Park and Forest, and Vancouver Island are of particular interest to visitors.

**Makah Bay Area.** Located 1 mile S of Neah Bay, Washington, on the beach. Mailing address, Makah Tribal Office. Season June 1-September 30. Unlimited visits. Unsupervised.

*Services:* 50 campsites and 20 trailersites available for \$1 fee. Pit toilets, firewood, cafe, store, fishing supplies. PHS approved drinking water from the Town of Neah Bay. 1 mile to medical facilities. Pets not restricted. No alcohol permitted.

*Recreation:* Fishing, hiking. Boat launching fee is determined by the size of the boat. This area features 2 miles of sandy beach. There is excellent fishing for ocean salmon by chartered or private boats.



**Quileute Reservation** (Western Washington Agency, 1620 Hewitt Avenue, Everett, Washington, 98201) Pop. 154 Quileutes; 594 acres. The reservation is located in western Washington on the Pacific Ocean. Tourist facilities are available at Hoquiam and nearby towns.

**Quileute Tribal Trailer Park.** Located in the Indian village of LaPush, Washington. Mailing address, c/o Quileute Tribe, LaPush. Season June 1-September 30. Visits unlimited. Supervised.

**Services:** 25 trailersites available for \$1 fee. Pit toilets, cafe, stores, telephone, fishing supplies, garbage disposal. Paid attendants. PHS approved drinking water from community water system. 12 miles to medical facilities. Pets not restricted. Alcohol permitted.

**Recreation:** Excellent ocean salmon fishing. Hiking. Boat launching fee depending on size of boat.

**Quinaielt Reservation** Pop. 594 Quinaielt; 136,456 acres. On the Pacific Ocean, 40 miles N of Hoquiam. There is an Indian village at Taholah, where an annual celebration takes place, in July. The Lake Quinaielt Trout Derby is held in May or June each year.

**Quinaielt Beach Camp.** Located on the beach extending several miles between Moclips and Taholah, Washington. Mailing address, c/o Quinaielt Tribe, Taholah, Washington. Season June 1-September 30. Visits unlimited. Unsupervised.

**Services:** No fees charged for services. 150 campsites. No drinking water at the campground. 45 miles to medical facilities. Pets not restricted. No alcohol permitted.

**Recreation:** Hiking. Clam digging.

**Taholah Campground and Trailer Park.** Located 1 mile S of the Indian Village of Taholah, Washington. Mailing address, c/o Quinaielt Tribe, Taholah, Washington. Season June 1-September 30. Visits unlimited. Unsupervised.

**Services:** 15 campsites, 20 trailersites. \$1 fee charged for trailersites. Pit toilets, cafe, stores, fishing supplies, garbage disposal. PHS approved drinking water available at the village of Taholah. 50 miles to medical facilities. Pets not restricted. No alcohol permitted.

**Recreation:** Hiking.

## Wisconsin

**Bad River Reservation** (Great Lakes Agency, Ashland, Wisconsin, 54806) Pop. 509 Chippewas; 54,720 acres. On Lake Superior, southeast of Duluth, Minnesota. Overnight lodging and other facilities are available in Ashland, Wisconsin.

**Marble Beach.** Alt. 660'. Located 14 miles E of Ashland, Wisconsin. Mailing address, c/o Great Lakes Agency, Ashland. Season, May-September. Visits unlimited. Supervised.

**Services:** 58 campsites, 58 trailersites available at a fee of \$1.50 per day. 1 chemical toilet, 60 fireplaces, 2 water pumps, firewood, 40 picnic tables, garbage disposal. Cafe, laundry, stores, telephone and fishing supplies at Ashland, 14 miles away. Paid attendants. PHS approved drinking water from 2 deep wells. 16 miles to medical facilities. Pets not restricted. Alcohol permitted.

**Recreation:** Hunting, fishing, boating, swimming and hiking. Rock and agate gathering along shore of Lake Superior.

**Red Cliff Reservation** (Great Lakes Agency, Ashland, Wisconsin, 54806) Pop. 375 Chippewas; 7,311 acres. Located on a jut of land extending over Lake Superior, this reservation is about 25 miles NW of Ashland, Wisconsin.



Lodging and other facilities may be found at Bayfield. Tourists enjoy visits to the scenic islands in Lake Superior.

**Red Cliff. 650'.** Located 3 miles N of Bayfield, Wisconsin on Highway 13. Mailing address, c/o George Gurneoe, Route 1, Bayfield. Season May-October (variable). Visits unlimited. Supervised.


*Services:* 32 campsites, 32 trailersites, available at fees ranging from \$1.50 to \$2. Sewer, electricity and water hookups for 30 trailers, 2 chemical toilets, 32 fireplaces, 30 electrical outlets, 16 water outlets, firewood, 32 picnic tables, garbage disposal. Cafe, laundry, stores, telephone at Bayfield, 3 miles away. Paid attendants. PHS approved drinking water from deep well. 3 miles to medical facilities. Pets not restricted. Alcohol permitted.

*Recreation:* Hunting, fishing, boating, swimming and hiking. Indian guides available. Boat excursions to nearby Apostle Islands.



Created in 1849, the Department of the Interior—a Department of Conservation—is concerned with the management, conservation, and development of the Nation's water, fish, wildlife, mineral, forest, and park and recreational resources. It also has major responsibilities for Indian and Territorial affairs.

As the Nation's principal conservation agency, the Department works to assure that nonrenewable resources are developed and used wisely, that park and recreational resources are conserved for the future, and that renewable resources make their full contribution to the progress, prosperity, and security of the United States—now and in the future.



**United States**  
**Department of the Interior**  
**Stewart L. Udall, Secretary**

**Bureau of Indian Affairs**  
**Philleo Nash, Commissioner**